

**RESOLUTION NO. 2011- 46**

**A RESOLUTION OF THE BOARD OF COUNTY COMMISSIONERS OF NASSAU COUNTY, FLORIDA, RELATING TO THE SOUTH AMELIA ISLAND SHORE STABILIZATION MUNICIPAL SERVICE BENEFIT UNIT; PROVIDING AUTHORITY AND DEFINITIONS; AMENDING THE INITIAL ASSESSMENT RESOLUTION; IMPOSING ASSESSMENTS FOR BEACH RENOURISHMENT LOCAL IMPROVEMENTS; CONFIRMING THE INITIAL ASSESSMENT RESOLUTION; APPROVING THE ASSESSMENT ROLL; PROVIDING FOR THE IMPOSITION OF THE ASSESSMENTS; PROVIDING FOR COLLECTION OF THE ASSESSMENTS PURSUANT TO THE UNIFORM ASSESSMENT COLLECTION ACT; PROVIDING FOR THE EFFECT OF THIS RESOLUTION; PROVIDING SEVERABILITY AND AN EFFECTIVE DATE.**

INSTR # 201105094, Book 1727, Page 241  
Pages 56  
Doc Type UNK, Recorded 03/03/2011 at 10:02 AM,  
John A Crawford, Nassau County Clerk of Circuit Court  
Rec. Fee \$477.50  
#1

*Refer to Board*

**WHEREAS**, the Board of County Commissioners of Nassau County, Florida (the "County") adopted Ordinance No. 2000-37 on September 25, 2000, to provide for the imposition of special assessments to fund the construction of Capital Projects and the provision of Related Services to benefit property within Assessment Areas; and

**WHEREAS**, on January 10, 2011, the Board adopted Resolution No. 2011-31, as amended herein (the "Initial Assessment Resolution") describing the method of assessing the Project Costs for the Beach Renourishment Local Improvements against the real property that will be specially benefited thereby within the MSBU and directing preparation of the Assessment Roll and the provision of the notices required by the Ordinance: and

**WHEREAS**, pursuant to the provisions of the Ordinance, the Board is required to confirm or repeal the Initial Assessment Resolution with such amendments as the Board

deems appropriate after hearing comments and receiving objections of all interested parties; and

**WHEREAS**, the Assessment Roll has been filed with the Assessment Coordinator, as required by the Ordinance; and

**WHEREAS**, as required by the Ordinance, notice of a public hearing has been published and mailed to each property owner proposed to be assessed notifying such property owner of the opportunity to be heard concerning the assessments; the proof of publication and an affidavit of mailing are attached hereto as Appendices A and B respectively; and

**WHEREAS**, a public hearing has been duly held on February 28, 2011 and comments and objections of all interested persons have been heard and considered as required by the terms of the Ordinance.

**NOW, THEREFORE, BE IT RESOLVED BY THE BOARD OF COUNTY COMMISSIONERS OF NASSAU COUNTY, FLORIDA, AS FOLLOWS:**

**SECTION 1. AUTHORITY.** This Final Assessment Resolution is adopted pursuant to the Ordinance, the Initial Assessment Resolution, Chapter 125, Florida Statutes, Article VIII, Section 1, Florida Constitution, and other applicable provisions of law.

**SECTION 2. DEFINITIONS.** This Resolution is the Final Assessment Resolution as defined in the Ordinance. All capitalized terms in this Final Assessment Resolution shall have the meanings defined in the Ordinance and Initial Assessment Resolution.

**SECTION 3. ASSESSMENT AREA AND SUBAREAS.**

A. The SAISSA MSBU will be the Assessment Area pursuant to the Ordinance.

B. The Residential Subareas established in Section 3.02 of the Initial Assessment Resolution are hereby confirmed.

**SECTION 4. INITIAL ASSESSMENT RESOLUTION AMENDED.**

A. Section 4.01 of the Initial Assessment Resolution is hereby amended in its entirety as follows:

**SECTION 4.01. ESTIMATED CAPITAL COST.** The estimated Capital Cost of the Beach Renourishment Local Improvements is ~~\$15,000,000~~ \$11,169,000. The Project Cost of the Beach Renourishment Local Improvements will be funded through the imposition of Assessments against real property located in the MSBU in the manner set forth in Article IV hereof.

B. Section 4.03(A)(3) of the Initial Assessment Resolution is hereby amended in its entirety as follows:

3. The Residential Share is allocated to Residential properties as follows:

a. One-half of the Residential Share (43.25% of total Project Costs) is allocated to all Residential units or properties equally.

b. The remaining one-half of the Residential Share (43.25% of total Project Costs) (the "Residential Subarea Share") is allocated between the three Subareas based upon proximity to the beach. The percentages shown below are based on the 2010 preliminary Property Roll; however, the exact percentage is adjusted from year to year to maintain the balance between the subareas. The potential allocations are approximately as follows:

i. Oceanfront Subarea is allocated ~~57.95~~ 57.95% of the Residential Subarea Share.

ii. East Subarea is allocated ~~19.21~~ 19.22% of the Residential Subarea Share.

iii. West Subarea is allocated the remaining ~~22.84~~ 22.83% of the Residential Subarea Share.

c. Within each of the three Subareas, the portion of the Residential Subarea Share assigned to such Subarea shall be allocated as follows:

i. 30% is divided among all properties or units equally; and

ii. 70% is allocated to each Residential property or unit according to its final 2010 just valuation as reflected by the records of the Nassau County Property Appraiser as of October 2010 for the initial year of the Assessments. For all subsequent years, the allocation shall be in accordance with the valuation established in the preliminary tax roll certified in July of each year.

[underscore indicates additions; ~~striketrough~~ indicates deletions]

C. Except as modified, amended, and supplemented herein, the Initial Assessment Resolution shall remain in full force and effect.

#### **SECTION 5. IMPOSITION OF ASSESSMENTS.**

(A) The Tax Parcels described in the Assessment Roll are hereby found to be specially benefited by the Beach Renourishment Local Improvements in the amount of the annual Assessment set forth in the Assessment Roll. The methodology set forth in Article IV of the Initial Assessment Resolution for computing the annual Assessments is hereby approved and found to be a fair and reasonable method of apportioning the Project Costs among the benefited properties.

(B) The annual Assessments computed in the manner set forth in the Initial Assessment Resolution are hereby levied and imposed on all Tax Parcels described in the Assessment Roll.

(C) Upon adoption of this Final Assessment Resolution, the Assessments shall constitute a lien against the assessed property equal in rank and dignity with the liens of all state, county, district or municipal taxes and other non-ad valorem assessments. Except as otherwise provided by law, such lien shall be superior in dignity to all other liens, titles, and claims until paid. The lien shall be deemed perfected upon adoption by the Board of this Final Assessment Resolution and shall attach to the property included on the Assessment Roll as of the prior January 1, the lien date for ad valorem taxes.

**SECTION 6. CONFIRMATION OF INITIAL ASSESSMENT RESOLUTION.** The Initial Assessment Resolution, as amended herein, is hereby ratified and confirmed.

**SECTION 7. APPROVAL OF ASSESSMENT ROLL.** The Assessment Roll, which is currently on file in the office of the Assessment Coordinator and attached hereto as Appendix C, is hereby approved.

**SECTION 8. COLLECTION OF ASSESSMENTS.** The Assessments shall be collected pursuant to the Uniform Assessment Collection Act. Upon adoption of this Final Assessment Resolution, the Assessment Coordinator shall cause the certification and delivery of the Assessment Roll to the Tax Collector by September 15, in the manner prescribed by the Uniform Assessment Collection Act. The Assessment Roll, as delivered to the Tax Collector, shall be accompanied by a Certificate to Non-Ad Valorem Assessment Roll in substantially the form attached hereto as Appendix D.

**SECTION 9. EFFECT OF FINAL RESOLUTION.** The adoption of this Final Assessment Resolution shall be the final adjudication of the issues presented herein and in the Initial Assessment Resolution (including, but not limited to, the method by

which the Assessments are computed, the Assessment Roll, the annual Assessment Amount, the levy and lien of the Assessments, and the special benefit to assessed property) unless proper steps are initiated in a court of competent jurisdiction to secure relief within 20 days from the date of the Board action on this Final Assessment Resolution.


**SECTION 10. ASSESSMENT NOTICE.** The Assessment Coordinator is hereby directed to record this Resolution as notice of the Assessments in the Official Records Book in the office of the Nassau County Clerk of Courts. The preliminary Assessment Roll and each annual Assessment Roll shall be retained by the Assessment Coordinator and shall be available for public inspection.

**SECTION 11. SEVERABILITY.** If any clause, section or provision of this Resolution shall be declared unconstitutional or invalid for any reason or cause, the remaining portion of said Resolution shall remain in full force and effect and be valid as if such invalid portion thereof had not been incorporated herein.


**SECTION 12. EFFECTIVE DATE.** This Resolution shall take effect immediately upon its adoption.

**DULY ADOPTED** this 28th day of February, 2011.

**BOARD OF COUNTY  
COMMISSIONERS OF NASSAU  
COUNTY, FLORIDA**

  
WALTER J. BOATRIGHT  
Its: Chairman

Attest as to Chairman's signature:




---

JOHN A. CRAWFORD  
Its: Ex-Officio Clerk

*EAK*  
*2/28/11*

APPROVED AS TO FORM BY THE  
NASSAU COUNTY ATTORNEY:



---

DAVID A. HALLMAN

**APPENDIX A**  
**PROOF OF PUBLICATION**



# NEWS LEADER

Published Weekly

511 Ash Street/P.O. Box 766 (904) 261-3696  
Fernandina Beach, Nassau County, Florida 32034

## CE OF HEARING TO IMPOSE AND COLLECTION OF SPECIAL ASSESSMENTS I AMELIA ISLAND SHORE STABILIZATION NICIPAL SERVICE BENEFIT UNIT

ven that the Board of County Commissioners of Nassau County, public hearing to consider imposition of special assessments in d Shore Stabilization Municipal Service Benefit Unit, as shown : capital costs of beach renourishment local improvements with-

The hearing will be held at 7:00 P.M., or as soon thereafter as rd, on February 28, County Commission

Nassau County ex, located at 96135 Florida, for the pur- lic comment on the :tion of the assess- m tax bill. All affect- ers have a right to ; and to file written unty Clerk anytime earing. If a person ecision made by the ny matter considered earing, he/she will oceedings, and that, need to ensure that the proceedings is cludes the evidence hich the appeal is to rdance with the ilities Act, persons mmodation or an interpreter to participate in this proceeding ice of the Ex-Officio Clerk at (904) 548-4600 or Florida Relay 770 (V) or 1-800-955-8771 (TDD) at least seventy two hours in ch accommodation.

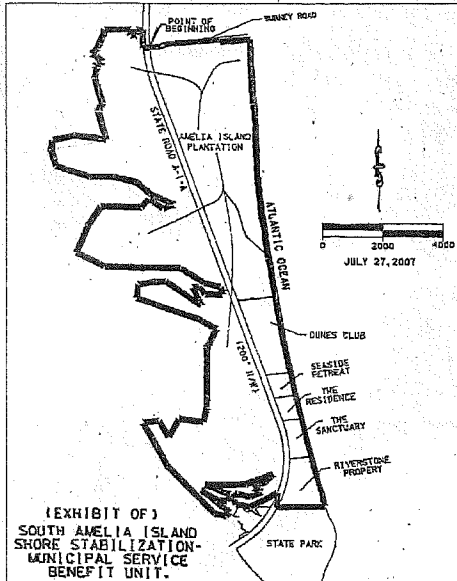
each parcel of real property is calculated based on a combina- g the property use, the just value of property attributable to the beach. A more specific description of the project costs and ng the assessment for each parcel of real property are set forth nt Resolution adopted by the Board on January 10, 2011. Copies oject and Service Assessment Ordinance, the Initial Assessment iminary Assessment Roll are available for inspection at the office Clerk of Court, located at 76347 Veterans Way, Yulee, Florida.

ill be collected on the ad valorem tax bill commencing with the 1 November 2011, as authorized by Section 197.3632, Florida ay the assessments will cause a tax certificate to be issued ty which may result in a loss of title. The County Commission sssessments in eight annual assessments, the first of which will valorem tax bill to be mailed in November 2011.

se contact the office of the Ex-Officio Clerk at (904) 548-4600, ugh Friday, 8:30 a.m. and 5:00 p.m.

TY COMMISSIONERS  
, FLORIDA  
ATRIGHT

RD



□

STATE OF FLORIDA  
COUNTY OF NASSAU:

Before the undersigned authority personally appeared  
**Michael B. Hankins**

Who on oath says that he is the Advertising Director of the Fernandina Beach News-Leader, a weekly newspaper published at Fernandina Beach in Nassau County, Florida; that the attached copy of advertisement, being a DISPLAY LEGAL ADVERTISEMENT in the matter of

**NOTICE OF HEARING TO IMPOSE AND PROVIDE FOR COLLECTION OF SPECIAL ASSESSMENTS IN THE SOUTH AMELIA ISLAND SHORES STABILIZATION SERVICE BENEFIT UNIT**  
02/28/2011

Was published in said newspaper in the issues of

02/04/2011


Affiant further says that the said Fernandina Beach News-Leader is a newspaper published at Fernandina Beach, in said Nassau County, Florida and that the said newspaper has heretofore been continuously published in said Nassau County, Florida, each week and has been entered as second class mail matter at the post office in Fernandina Beach in said Nassau County, Florida, for a period of one year next preceding the first publication of the attached copy of advertisement; and Affiant further says that he has neither paid nor promised any person, firm or corporation any discount, rebate, commission or refund for the purpose of securing this advertisement for publication in the said newspaper.

*Michael B. Hankins*

Sworn to and subscribed before me  
This 9<sup>th</sup> day of February, A.D. 2011.

*Robert O. Fiege*  
Robert O. Fiege, Notary Public

*CA* Personally Known



**APPENDIX B**  
**AFFIDAVIT OF MAILING**

## AFFIDAVIT OF MAILING

BEFORE ME, the undersigned authority, personally appeared William R. Moore and John A. Crawford, Clerk of the Circuit Court and ex officio Clerk of the Board of County Commissioners of Nassau County, Florida (the "County"), who, after being duly sworn, depose and say:

1. William R. Moore is a coordinator with South Amelia Island Shore Stabilization Association, Inc. Mr. Moore has caused the notices required by Nassau County Ordinance No. 2000-37 (the "Ordinance") to be prepared in conformance with Resolution No. 2011-31 of the Board of County Commissioners of Nassau County, Florida, adopted January 10, 2011 (the "Initial Assessment Resolution"). An exemplary form of such notice is attached hereto. Mr. Moore has caused such individual notices for each affected property owner to be prepared and each notice included the following information: the purpose of the assessment; the total amount proposed to be levied against each parcel; the unit of measurement to be applied against each parcel to determine the assessment; the number of such units contained within each parcel; the total revenue the County expects to collect by the assessment; a statement that failure to pay the assessment will cause a tax certificate to be issued against the property which may result in a loss of title; a statement that all affected property owners have a right to appear at the hearing and to file written objections with the local governing board within 20 days of the notice; and the date, time, and place of the hearing.

2. On or before February 8, 2011, Mr. Crawford caused the above-referenced notices to be mailed in accordance with the Ordinance and the Initial Assessment Resolution by First Class Mail to each affected owner, at the addresses then shown on the real property assessment tax roll database maintained by the Nassau County Property Appraiser for the purpose of the

levy and collection of ad valorem taxes. Notices to property owners receiving multiple individual notices were also mailed, or caused to be mailed on or before February 8, 2011.

FURTHER AFFIANTS SAYETH NOT.

William R. Moore

William R. Moore, affiant

John A. Crawford

John A. Crawford, Clerk of Circuit Court,  
ex officio Clerk of the Board of County  
Commissioners of Nassau County, Florida

STATE OF FLORIDA  
COUNTY OF NASSAU

The foregoing Affidavit of Mailing was sworn to and subscribed before me this 21<sup>st</sup> day of February, 2011 by William R. Moore, SAISSA Coordinator. He is personally known to me or has produced \_\_\_\_\_ as identification and did take an oath.

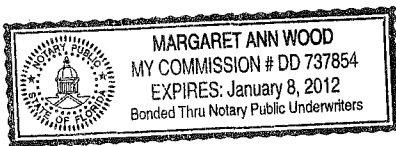
Margaret Ann Wood

Printed Name: Margaret Ann Wood  
Notary Public, State of Florida

At Large

My Commission Expires: 1-8-12

Commission No.: DD737854




STATE OF FLORIDA  
COUNTY OF NASSAU

The foregoing Affidavit of Mailing was sworn to and subscribed before me this 3<sup>rd</sup> day of March, 2011 by John A. Crawford, Clerk of Circuit Court, ex officio Clerk of Board of the County Commissioners of Nassau County, Florida. He is personally known to me or has produced \_\_\_\_\_ as identification and did take an oath/



**KAREN J. LOCKETT**  
Notary Public, State of Florida  
My Comm. Expires Sept 27, 2014  
Commission No. EE 19444



Printed Name: KAREN J. LOCKETT  
Notary Public, State of Florida  
At Large  
My Commission Expires: Sept 27 2014  
Commission No.: EE 19444

**KAREN J. LOCKETT**  
Notary Public, State of Florida  
My Comm. Expires Sept 27, 2014  
Commission No. EE 19444



**APPENDIX C**

**CAPITAL ASSESSMENT ROLL**

## APPENDIX C

### CAPITAL ASSESSMENT ROLL

<u>PARCEL NUMBER</u>	<u>OWNER NAME</u>	<u>SUBAREA</u>	<u>JUST VALUE</u>	<u>PROPOSED ASSMT</u>
39-1N-29-0000-0001-0000	RIVERSTONE PROPERTIES LLC	OCEANFRONT	12,175,000	\$72,904.47
00-00-30-0087-0001-00A0	SPITZER MARY JO	OCEANFRONT	504,350	\$701.22
00-00-30-0087-0001-00C0	MARTIN ROBERT B & NANCY J	OCEANFRONT	504,350	\$701.22
00-00-30-0087-0002-00A0	WOODALL CAROL B	OCEANFRONT	458,500	\$679.23
00-00-30-0087-0002-00C0	APPEL ARTHUR S & DONNA S	OCEANFRONT	508,500	\$703.21
00-00-30-0087-0003-00A0	WEINSTEIN BARBARA J TRUSTEE	OCEANFRONT	458,500	\$679.23
00-00-30-0087-0003-00C0	UPHAM BRADLEY & MARY D (ROS) &	OCEANFRONT	458,500	\$679.23
00-00-30-0087-0004-00A0	BRUTSCHER MARTIN & ERMA	OCEANFRONT	458,500	\$679.23
00-00-30-0087-0004-00C0	HOUK DOROTHY A	OCEANFRONT	458,500	\$679.23
00-00-30-0087-0005-00A0	MEEKS MACK L & CHARLOTTE C	OCEANFRONT	458,500	\$679.23
00-00-30-0087-0005-00C0	PATEL LISA	OCEANFRONT	458,500	\$679.23
00-00-30-0087-0006-00A0	HILL JAMES C & MARY B	OCEANFRONT	504,350	\$701.22
00-00-30-0087-0006-00C0	MOSELEY PROPERTIES LLLP	OCEANFRONT	504,350	\$701.22
00-00-30-0087-0007-00A0	CARLOS JAMES A &	OCEANFRONT	504,350	\$701.22
00-00-30-0087-0007-00C0	ROSENZWEIG ALTA G TRUSTEE	OCEANFRONT	504,350	\$701.22
00-00-30-0087-0008-00A0	KRULL JOAN	OCEANFRONT	458,500	\$679.23
00-00-30-0087-0008-00C0	STAHL ROY H & CORINNE J	OCEANFRONT	458,500	\$679.23
00-00-30-0087-0009-00A0	MCCLOSKEY KEVIN G	OCEANFRONT	458,500	\$679.23
00-00-30-0087-0009-00C0	HILL MICHAEL D & JAYNE B (TIC)	OCEANFRONT	458,500	\$679.23
00-00-30-0087-0010-00A0	NEAL ELLEN JULIA TRUSTEE	OCEANFRONT	458,500	\$679.23
00-00-30-0087-0010-00C0	ACREE RUSSELL A & ANSLEY N	OCEANFRONT	458,500	\$679.23
00-00-30-0087-0011-00A0	ACREE RANDALL S & FRIEDGARD	OCEANFRONT	458,500	\$679.23
00-00-30-0087-0011-00C0	TRUE TIMOTHY C & THEA G	OCEANFRONT	458,500	\$679.23
00-00-30-0087-0012-00A0	CHEELEY CHARLES R	OCEANFRONT	504,350	\$701.22
00-00-30-0087-0012-00C0	HOBART RICHARD B & NANCY J	OCEANFRONT	504,350	\$701.22
00-00-30-0545-0101-0000	BEDERMAN DAVID J &	OCEANFRONT	572,500	\$733.90
00-00-30-0545-0102-0000	NILL C JOHN & MILDRED D	OCEANFRONT	584,250	\$739.54
00-00-30-0545-0103-0000	RODGERS DAWN P	OCEANFRONT	612,750	\$753.21
00-00-30-0545-0104-0000	GLOVER JOHN G & CAROLYN E	OCEANFRONT	572,500	\$733.90
00-00-30-0545-0105-0000	CALENTINE ROBERT L & KAREN A	OCEANFRONT	636,500	\$764.60
00-00-30-0545-0106-0000	KELLY EDWARD P & MARY ANN	OCEANFRONT	568,500	\$731.99
00-00-30-0545-0107-0000	COWLEY MICHAEL J & SUZANNE M	OCEANFRONT	568,600	\$732.03
00-00-30-0545-0108-0000	WOOD LARRY A & R AILENE	OCEANFRONT	568,500	\$731.99
00-00-30-0545-0201-0000	MAGRO JAMES N & TERRY C	OCEANFRONT	584,250	\$739.54
00-00-30-0545-0202-0000	ROSENFELD R CRAIG	OCEANFRONT	612,750	\$753.21
00-00-30-0545-0203-0000	NOBIS TERRY & MELANIE A	OCEANFRONT	636,500	\$764.60
00-00-30-0545-0204-0000	OTTER ROBERT E & KATHRYN L	OCEANFRONT	668,500	\$779.94
00-00-30-0545-0205-0000	GCV PROPERTIES LLC	OCEANFRONT	568,600	\$732.03
00-00-30-0545-0206-0000	CATES CHRISTOPHER U & JOY C	OCEANFRONT	568,500	\$731.99
00-00-30-0546-0001-0000	LANDIS LORI L & ANTHONY L	OCEANFRONT	1,454,927	\$1,157.08
00-00-30-0546-0002-0000	AMOS WILLIAM L JR & BRENDA R	OCEANFRONT	1,312,306	\$1,088.68
00-00-30-0546-0003-0000	LORICK WILLIAM B	OCEANFRONT	1,320,080	\$1,092.41
00-00-30-0546-0004-0000	PERLIS LYNETTE H	OCEANFRONT	1,307,737	\$1,086.49
00-00-30-0546-0005-0000	WEBB WILLIAM C & JUDY H	OCEANFRONT	1,381,132	\$1,121.69
00-00-30-0546-0006-0000	CH AMELIA I LLC	OCEANFRONT	1,967,083	\$1,402.69
00-00-30-0546-0008-0000	JORDAN LEE T & SAMILLE S	OCEANFRONT	2,097,683	\$1,465.32
00-00-30-0546-0010-0000	SCHULZE HORST H	OCEANFRONT	765,000	\$826.22
00-00-30-0546-0011-0000	SCHULZE HORST H	OCEANFRONT	765,000	\$826.22
00-00-30-0546-0012-0000	SCHULZE HORST H	OCEANFRONT	765,000	\$826.22
00-00-30-0546-0014-0000	MARTIN SYDNEY F & SHARON B	OCEANFRONT	2,560,057	\$1,687.06
00-00-30-0546-0016-0000	BOWMAN LILLIE W	OCEANFRONT	2,228,442	\$1,528.03

<u>PARCEL NUMBER</u>	<u>OWNER NAME</u>	<u>SUBAREA</u>	<u>JUST VALUE</u>	<u>PROPOSED ASSMT</u>
00-00-30-0546-0018-0000	CAYE C G JR & DEBORAH	OCEANFRONT	1,962,266	\$1,400.38
00-00-30-0546-0020-0000	FLYNN JAMES F & JANET A	OCEANFRONT	1,300,500	\$1,083.02
00-00-30-0546-0022-0000	CHEELEY CHARLES R	OCEANFRONT	1,682,780	\$1,266.35
00-00-30-0603-0001-0000	HARRELD MARY GILLILAN TRUSTEE	OCEANFRONT	2,672,685	\$1,741.07
00-00-30-0603-0002-0000	FEHRMAN DONALD GARRY & SIGRID	OCEANFRONT	3,078,568	\$1,935.71
00-00-30-0603-0003-0000	DOUGLAS CURT L	OCEANFRONT	1,900,000	\$1,370.52
00-00-30-0603-0004-0000	HOFFMAN CREIGHTON & ANDREA C	OCEANFRONT	2,712,009	\$1,759.93
00-00-30-0603-0005-0000	WAITE STEVEN B & ELIZABETH E	OCEANFRONT	2,352,738	\$1,587.63
00-00-30-0603-0006-0000	EASTERN SAVINGS BANK FSB	OCEANFRONT	2,701,520	\$1,754.90
00-00-30-0603-0007-0000	JENKINS JOHN W III & DEBORAH	OCEANFRONT	3,167,024	\$1,978.13
00-00-30-0603-0008-0000	JADEJA JASWANT & LEENA	OCEANFRONT	2,974,182	\$1,885.65
00-00-30-0603-0009-0000	EASTERLY DAVID E TRUSTEE	OCEANFRONT	1,900,000	\$1,370.52
00-00-30-0603-0010-0000	EASTERLY DAVID E TRUSTEE	OCEANFRONT	2,559,968	\$1,687.01
00-00-30-0603-0011-0000	STERENBERG JAMES W & PATRICIA	OCEANFRONT	3,021,445	\$1,908.32
00-00-30-0603-0012-0000	DORMAN DAVID & SUSAN TRUSTEES&	OCEANFRONT	2,648,999	\$1,729.71
00-00-30-0607-0101-0000	GRAHAM KENNETH J	OCEANFRONT	700,000	\$795.05
00-00-30-0607-0102-0000	DOUGLAS LAND DEVELOPMENT	OCEANFRONT	700,000	\$795.05
00-00-30-0607-0103-0000	OTT ADELINE WELLS	OCEANFRONT	770,000	\$828.62
00-00-30-0607-0104-0000	HASTY BRENDA B TRUSTEE	OCEANFRONT	770,000	\$828.62
00-00-30-0607-0105-0000	KIRKLAND JOSEPH I III & CARLA	OCEANFRONT	784,000	\$835.33
00-00-30-0607-0106-0000	ZIMMERMAN JOHN W & CHARLOTTE M	OCEANFRONT	784,000	\$835.33
00-00-30-0607-0107-0000	DUEWEL JAMES L TRUSTEE	OCEANFRONT	805,000	\$845.40
00-00-30-0607-0108-0000	MARTIN JEANNE O	OCEANFRONT	805,000	\$845.40
00-00-30-0607-0109-0000	HINTON JUDITH HARRELL TRUSTEE	OCEANFRONT	840,000	\$862.19
00-00-30-0607-0110-0000	BROWN CARROLL K &	OCEANFRONT	840,000	\$862.19
00-00-30-0607-0111-0000	OSBON JAMES B & BEATRICE M	OCEANFRONT	910,000	\$895.75
00-00-30-0607-0112-0000	PANUCCI DONNA L	OCEANFRONT	910,000	\$895.75
00-00-30-0607-0113-0000	SNOW ASBURY D JR	OCEANFRONT	980,000	\$929.32
00-00-30-0607-0114-0000	BOWMAN ROY R & JANET H	OCEANFRONT	980,000	\$929.32
00-00-30-0607-0201-0000	JOHNSON TODD E & JODIE A	OCEANFRONT	700,000	\$795.05
00-00-30-0607-0202-0000	OCEANS ELEVEN RETREAT LLC	OCEANFRONT	700,000	\$795.05
00-00-30-0607-0203-0000	GODBEE J WENDELL & ANN F	OCEANFRONT	770,000	\$828.62
00-00-30-0607-0204-0000	CORBIN PATT CROCKETT TRUSTEE	OCEANFRONT	770,000	\$828.62
00-00-30-0607-0205-0000	ENOS PAUL E & DOROTHY N L/E	OCEANFRONT	784,000	\$835.33
00-00-30-0607-0206-0000	TRACEY SUE ELLEN	OCEANFRONT	784,000	\$835.33
00-00-30-0607-0207-0000	SMITH ANDREW R & TRACI J	OCEANFRONT	805,000	\$845.40
00-00-30-0607-0208-0000	JAYNES R EDWARD TRUSTEE	OCEANFRONT	805,000	\$845.40
00-00-30-0607-0209-0000	MATTHEWS RODERICK M & DORIS D	OCEANFRONT	840,000	\$862.19
00-00-30-0607-0210-0000	KENDEL ANNE F TRUSTEE	OCEANFRONT	840,000	\$862.19
00-00-30-0607-0211-0000	KASSABIAN KEITH J	OCEANFRONT	910,000	\$895.75
00-00-30-0607-0212-0000	BANNO JOSEPH J & TAMILYN A	OCEANFRONT	910,000	\$895.75
00-00-30-0607-0213-0000	WARREN MICHAEL E & PHYLLIS P	OCEANFRONT	980,000	\$929.32
00-00-30-0607-0214-0000	BANK OF AMERICA N A TRUSTEE	OCEANFRONT	980,000	\$929.32
01-6N-29-0450-0001-0000	LINDBERG ERIC J &	OCEANFRONT	2,293,684	\$1,559.31
01-6N-29-0450-0003-0000	PAIR DARON G	OCEANFRONT	1,292,920	\$1,079.39
01-6N-29-0450-0004-0000	MIDDLEMAS WILLIAM P & LYNDA B	OCEANFRONT	2,091,308	\$1,462.26
01-6N-29-0450-0006-0000	MCMEEL JOHN PAUL	OCEANFRONT	1,007,056	\$942.30
01-6N-29-0450-0007-0000	MCMEEL JOHN PAUL & SUSAN S	OCEANFRONT	1,014,399	\$945.82
01-6N-29-0450-0008-0000	BUSCH JAMES C TRUSTEE	OCEANFRONT	1,030,983	\$953.77
01-6N-29-0450-0009-0000	9 DUNES COURT LLC	OCEANFRONT	1,629,312	\$1,240.71
01-6N-29-0450-0010-0000	9 DUNES COURT LLC	OCEANFRONT	700,000	\$795.05
01-6N-29-150C-0001-0000	WOOD THOMAS I TRUSTEE	OCEANFRONT	2,938,264	\$1,868.43
01-6N-29-150C-0002-0000	TERWILLIGER PATRICIA B	OCEANFRONT	1,620,000	\$1,236.24
01-6N-29-150C-0003-0000	SCHROEDER DONALD J & DEIRDRE C	OCEANFRONT	3,014,210	\$1,904.85
01-6N-29-150C-0004-0000	ROBERTS PIERCE J JR	OCEANFRONT	1,620,000	\$1,236.24
01-6N-29-150C-0005-0000	OSTA SALIM M	OCEANFRONT	1,620,000	\$1,236.24



<u>PARCEL NUMBER</u>	<u>OWNER NAME</u>	<u>SUBAREA</u>	<u>JUST VALUE</u>	<u>PROPOSED ASSMT</u>
01-6N-29-150C-0006-0000	PROCKOW I ERIC TRUSTEE	OCEANFRONT	3,240,000	\$2,013.13
01-6N-29-150C-0008-0000	ANDREWS KATHLEEN TRUSTEE	OCEANFRONT	3,699,131	\$2,233.31
01-6N-29-150C-0009-0000	BERKMAN DAVID & BETTY L	OCEANFRONT	3,226,868	\$2,006.83
01-6N-29-150C-0010-0000	WELDON THOMAS D TRUSTEE	OCEANFRONT	1,629,450	\$1,240.77
01-6N-29-150V-0601-0000	ZEVALLOS PEDRO M & MEREDITH M	OCEANFRONT	900,000	\$890.96
01-6N-29-150V-0602-0000	GRUNDER LOIS H TRUSTEE	OCEANFRONT	1,108,800	\$991.09
01-6N-29-150V-0603-0000	OSTA SALIM M & JEAN A	OCEANFRONT	850,000	\$866.98
01-6N-29-150V-0604-0000	HEIDER JEANETTE D	OCEANFRONT	1,035,000	\$955.70
01-6N-29-150V-0605-0000	CARMICHAEL EUNICE C & DANNY R	OCEANFRONT	1,275,120	\$1,070.85
01-6N-29-150V-0606-0000	KRUSE JUERGEN & ELIZABETH	OCEANFRONT	977,500	\$928.13
01-6N-29-150V-0607-0000	HENDERSON ROBERT V & PATRICIA	OCEANFRONT	1,080,000	\$977.28
01-6N-29-150V-0608-0000	RICHARDSON FRANCES & SPURGEON	OCEANFRONT	1,330,560	\$1,097.44
01-6N-29-150V-0609-0000	DUFFIELD LARRY J	OCEANFRONT	1,020,000	\$948.51
01-6N-29-150V-0610-0000	DUDLEY ROGER L & SHERYL L	OCEANFRONT	1,125,000	\$998.86
01-6N-29-150V-0611-0000	MCLELLAND MICHAEL B & NANCY S	OCEANFRONT	1,386,000	\$1,124.03
01-6N-29-150V-0612-0000	KELLY JACK R	OCEANFRONT	1,062,500	\$968.89
01-6N-29-150V-0613-0000	MALCOM GWENDOLYN ARWOOD	OCEANFRONT	1,215,000	\$1,042.02
01-6N-29-150V-0614-0000	WINSTON HERITAGE PARTNERS II	OCEANFRONT	1,496,880	\$1,177.20
01-6N-29-150V-0615-0000	MIXON GERALD M SR & VERONICA	OCEANFRONT	1,147,500	\$1,009.65
01-6N-29-150V-0616-0000	GOSA JAMES J & PATRICIA R	OCEANFRONT	1,350,000	\$1,106.76
01-6N-29-150V-0617-0000	MCKAY S BARKSDALE & CAROL ANN	OCEANFRONT	1,663,200	\$1,256.96
01-6N-29-150V-0618-0000	AMELIA ISLAND HOLDINGS II LLC	OCEANFRONT	1,275,000	\$1,070.79
01-6N-29-150V-0619-0000	WEIHENMAYER EDWIN III TRUSTEE	OCEANFRONT	1,440,000	\$1,149.92
01-6N-29-150V-0620-0000	FRUIT CHARLES B & SHARON N	OCEANFRONT	1,774,080	\$1,310.13
01-6N-29-150V-0621-0000	ROBERTS PIERCE JR & CHARLOTTE	OCEANFRONT	1,360,000	\$1,111.56
01-6N-29-150V-0701-0000	FOST RONALD B & ROBERTA SUE	OCEANFRONT	900,000	\$890.96
01-6N-29-150V-0702-0000	BOOTH DAVID & MARILYN E	OCEANFRONT	1,108,800	\$991.09
01-6N-29-150V-0703-0000	WHITMAN STEVEN H & CHRISTINE B	OCEANFRONT	850,000	\$866.98
01-6N-29-150V-0704-0000	HALL WILLIAM H TRUSTEE	OCEANFRONT	1,035,000	\$955.70
01-6N-29-150V-0705-0000	MCCABE EDWARD T & GLORIA B	OCEANFRONT	1,275,120	\$1,070.85
01-6N-29-150V-0706-0000	MARSH PARK LLC	OCEANFRONT	977,500	\$928.13
01-6N-29-150V-0707-0000	ASTOR FRED G & JOANNE M	OCEANFRONT	1,080,000	\$977.28
01-6N-29-150V-0708-0000	LENNON EDWARD A & SHARON VETA	OCEANFRONT	1,330,560	\$1,097.44
01-6N-29-150V-0709-0000	MCCORMACK T WAYNE	OCEANFRONT	1,020,000	\$948.51
01-6N-29-150V-0710-0000	FRUECHTENICHT RICHARD & NANCY	OCEANFRONT	1,125,000	\$998.86
01-6N-29-150V-0711-0000	BUTLER G MARSHALL & JANE J	OCEANFRONT	1,386,000	\$1,124.03
01-6N-29-150V-0712-0000	RAMSEY SARAH TRUSTEE	OCEANFRONT	1,062,500	\$968.89
01-6N-29-150V-0713-0000	GAILLARD MICHAEL E & DONELLA	OCEANFRONT	1,215,000	\$1,042.02
01-6N-29-150V-0714-0000	HESTER THOMAS R & LYNNE TRSTES	OCEANFRONT	1,496,880	\$1,177.20
01-6N-29-150V-0715-0000	FIELDER DENNIS L	OCEANFRONT	1,147,500	\$1,009.65
01-6N-29-150V-0716-0000	TOWERY MAURICE J & JOAN G	OCEANFRONT	1,350,000	\$1,106.76
01-6N-29-150V-0717-0000	RAMSBOTTOM BONNIE P	OCEANFRONT	1,663,200	\$1,256.96
01-6N-29-150V-0718-0000	HARRIS ELIZABETH C	OCEANFRONT	1,275,000	\$1,070.79
01-6N-29-150V-0719-0000	BEAM DONALD W	OCEANFRONT	1,440,000	\$1,149.92
01-6N-29-150V-0720-0000	AMELIA ISLAND HOLDINGS LLC	OCEANFRONT	1,774,080	\$1,310.13
01-6N-29-150V-0721-0000	HAWN MARK E & CONNIE L	OCEANFRONT	1,360,000	\$1,111.56
01-6N-29-150V-0722-0000	KANE JOAN C & EDWARD J	OCEANFRONT	900,000	\$890.96
01-6N-29-150V-0723-0000	OSTA SALIM M	OCEANFRONT	1,108,800	\$991.09
01-6N-29-150V-0724-0000	MCCLURG JOHN & LYNNE A	OCEANFRONT	850,000	\$866.98
01-6N-29-150V-0725-0000	RENFROE EMILY KATHERINE	OCEANFRONT	1,035,000	\$955.70
01-6N-29-150V-0726-0000	WALLAN SAAD	OCEANFRONT	1,275,120	\$1,070.85
01-6N-29-150V-0727-0000	LAURITE JOSEPH A & THERESA M	OCEANFRONT	977,500	\$928.13
01-6N-29-150V-0728-0000	BRADY CONSTANCE A	OCEANFRONT	1,080,000	\$977.28
01-6N-29-150V-0729-0000	ALT JUDY SLICHO TRUSTEE	OCEANFRONT	1,330,560	\$1,097.44
01-6N-29-150V-0730-0000	HOSKINS WILLIAM J & IFFATH A	OCEANFRONT	1,020,000	\$948.51
01-6N-29-150V-0731-0000	MRUZ MICHAEL J & THERESA M	OCEANFRONT	1,125,000	\$998.86

<u>PARCEL NUMBER</u>	<u>OWNER NAME</u>	<u>SUBAREA</u>	<u>JUST VALUE</u>	<u>PROPOSED ASSMT</u>
01-6N-29-150V-0732-0000	KITCHEN HARRY E JR & CHARLOTTE	OCEANFRONT	1,386,000	\$1,124.03
01-6N-29-150V-0733-0000	WARREN JOSEPH III	OCEANFRONT	1,062,500	\$968.89
01-6N-29-150V-0734-0000	BILLINGS JOHN S & CHERYL S	OCEANFRONT	1,215,000	\$1,042.02
01-6N-29-150V-0735-0000	STUBBS ROBERT W TRUSTEE	OCEANFRONT	1,496,880	\$1,177.20
01-6N-29-150V-0736-0000	ELLENSOHN MICHELLE &	OCEANFRONT	1,147,500	\$1,009.65
01-6N-29-150V-0737-0000	FEUERHAHN GARY R & MADELEINE R	OCEANFRONT	1,350,000	\$1,106.76
01-6N-29-150V-0738-0000	MCMAHON JOHN M & NANETTE	OCEANFRONT	1,663,200	\$1,256.96
01-6N-29-150V-0739-0000	MARAMREDDY PADMANABH R &	OCEANFRONT	1,275,000	\$1,070.79
01-6N-29-150V-0740-0000	SNOW JOHN W & CAROLYN K	OCEANFRONT	1,440,000	\$1,149.92
01-6N-29-150V-0741-0000	MISERA MICHAEL & COLLEEN	OCEANFRONT	1,774,080	\$1,310.13
01-6N-29-150V-0742-0000	BRUAL PETER &	OCEANFRONT	1,360,000	\$1,111.56
01-6N-29-V020-0401-0000	TREGELLAS GLENDA LU	OCEANFRONT	770,000	\$828.62
01-6N-29-V020-0402-0000	HERVY PATRICK & ELISABETH	OCEANFRONT	841,000	\$862.67
01-6N-29-V020-0403-0000	RAY STUART N & MICHELE R	OCEANFRONT	770,000	\$828.62
01-6N-29-V020-0404-0000	NELSON SUSAN K TRUSTEE	OCEANFRONT	808,500	\$847.08
01-6N-29-V020-0405-0000	SHAW JAMES H TRUSTEE	OCEANFRONT	883,050	\$882.83
01-6N-29-V020-0406-0000	BLACK FAMILY ENTERPRISES L P &	OCEANFRONT	808,500	\$847.08
01-6N-29-V020-0407-0000	LAYTON DONALD H &	OCEANFRONT	847,000	\$865.54
01-6N-29-V020-0408-0000	SCHIEBLER GEROLD L & AUDREY L	OCEANFRONT	925,100	\$903.00
01-6N-29-V020-0409-0000	BROOME CHERYL K	OCEANFRONT	847,000	\$865.54
01-6N-29-V020-0410-0000	GILBERT STEWART D & CAROL A	OCEANFRONT	885,500	\$884.01
01-6N-29-V020-0411-0000	MCCRAW A WILLIAM JR & JANIS B	OCEANFRONT	967,150	\$923.16
01-6N-29-V020-0412-0000	STRICKLAND DANNY L	OCEANFRONT	885,500	\$884.01
01-6N-29-V020-0413-0000	HAUSFELD JUDITH E	OCEANFRONT	962,500	\$920.93
01-6N-29-V020-0414-0000	NORMAN AMY W	OCEANFRONT	1,051,250	\$963.49
01-6N-29-V020-0415-0000	COBB JAMES H III	OCEANFRONT	962,500	\$920.93
01-6N-29-V020-0416-0000	MCDOWELL FRANCES F	OCEANFRONT	1,001,000	\$939.39
01-6N-29-V020-0417-0000	RILEY MICHAEL K & POORTI K	OCEANFRONT	1,093,300	\$983.66
01-6N-29-V020-0418-0000	WRIGHT NORMAN R & MARY-JANE	OCEANFRONT	1,001,000	\$939.39
01-6N-29-V020-0419-0000	PRYOR GERALD H	OCEANFRONT	1,078,000	\$976.32
01-6N-29-V020-0420-0000	SCHERER HEATHER K	OCEANFRONT	1,177,400	\$1,023.99
01-6N-29-V020-0421-0000	WIGHT ROBERT P JR TRUSTEE	OCEANFRONT	1,078,000	\$976.32
01-6N-29-V020-0422-0000	WELCH H OLIVER & PATRICIA A	OCEANFRONT	810,000	\$847.80
01-6N-29-V020-0423-0000	VALLENCOURT MICHAEL & KATHRYN	OCEANFRONT	841,000	\$862.67
01-6N-29-V020-0424-0000	EVANGELISTA JOSEPH & PATRICIA	OCEANFRONT	810,000	\$847.80
01-6N-29-V020-0425-0000	RUSNAK ALBERT JR & LINDA L	OCEANFRONT	850,500	\$867.22
01-6N-29-V020-0426-0000	BAKER DAVID S & BETSY C	OCEANFRONT	883,050	\$882.83
01-6N-29-V020-0427-0000	REBEL OAKS LLC	OCEANFRONT	850,500	\$867.22
01-6N-29-V020-0428-0000	KEY TRUST COMPANY OF OHIO	OCEANFRONT	891,000	\$886.64
01-6N-29-V020-0429-0000	MCCUTCHEN WILLIAM W JR	OCEANFRONT	925,100	\$903.00
01-6N-29-V020-0430-0000	SHAY DONALD E & OLIVIA	OCEANFRONT	891,000	\$886.64
01-6N-29-V020-0431-0000	ROBERSON FRANCES R	OCEANFRONT	931,500	\$906.07
01-6N-29-V020-0432-0000	MUSHAWEH JAROB N	OCEANFRONT	967,150	\$923.16
01-6N-29-V020-0433-0000	MEDICH GRETCHEN	OCEANFRONT	931,500	\$906.07
01-6N-29-V020-0434-0000	NOEL RONALD R & SHERRIE L	OCEANFRONT	1,012,500	\$944.91
01-6N-29-V020-0435-0000	TAN ANTONIUS HOAN SENG TRUSTEE	OCEANFRONT	1,051,250	\$963.49
01-6N-29-V020-0436-0000	GILLEY PASCHAL JR & SUE T &	OCEANFRONT	1,012,500	\$944.91
01-6N-29-V020-0437-0000	PRINCE JOHN B III	OCEANFRONT	1,053,000	\$964.33
01-6N-29-V020-0438-0000	MCCURRY DONALD R (70% INT) &	OCEANFRONT	1,093,300	\$983.66
01-6N-29-V020-0439-0000	SCHRANK JOEL P	OCEANFRONT	1,053,000	\$964.33
01-6N-29-V020-0440-0000	FROST DERRICK C & BERYL	OCEANFRONT	1,134,000	\$1,003.18
01-6N-29-V020-0441-0000	HALL ROBERT F & ANNE W	OCEANFRONT	1,177,400	\$1,023.99
01-6N-29-V020-0442-0000	FARTHING LINDA M (65%) &	OCEANFRONT	1,134,000	\$1,003.18
01-6N-29-V020-0443-0000	HEGARTY JOHN D	OCEANFRONT	810,000	\$847.80
01-6N-29-V020-0444-0000	HUGGINS DORIS J	OCEANFRONT	841,000	\$862.67
01-6N-29-V020-0445-0000	BINION THOMAS C & LAURA E	OCEANFRONT	810,000	\$847.80

<u>PARCEL NUMBER</u>	<u>OWNER NAME</u>	<u>SUBAREA</u>	<u>JUST VALUE</u>	<u>PROPOSED ASSMT</u>
01-6N-29-V020-0446-0000	MARINER WILLIAM C & SUSAN S	OCEANFRONT	850,500	\$867.22
01-6N-29-V020-0447-0000	FILBERT WILLIAM P & CAROL J	OCEANFRONT	883,050	\$882.83
01-6N-29-V020-0448-0000	AMELIA TRES LLP	OCEANFRONT	850,500	\$867.22
01-6N-29-V020-0449-0000	AVERBUCH MARK & SHELLEY TRSTES	OCEANFRONT	891,000	\$886.64
01-6N-29-V020-0450-0000	RHONDA COPLEY IB LLC	OCEANFRONT	925,100	\$903.00
01-6N-29-V020-0451-0000	SNYDERMAN PERRY J TRUSTEE	OCEANFRONT	891,000	\$886.64
01-6N-29-V020-0452-0000	SIMONDS BARBARA M	OCEANFRONT	931,500	\$906.07
01-6N-29-V020-0453-0000	HAMILTON LAWSON W III &	OCEANFRONT	967,150	\$923.16
01-6N-29-V020-0454-0000	HAMILTON LAWSON W III &	OCEANFRONT	931,500	\$906.07
01-6N-29-V020-0455-0000	KENNEALLY MICHAEL E & CYNTHIA	OCEANFRONT	1,012,500	\$944.91
01-6N-29-V020-0456-0000	MCCORD HENRY Y IV	OCEANFRONT	1,051,250	\$963.49
01-6N-29-V020-0457-0000	PAVLIC PATRICIA M TRUSTEE	OCEANFRONT	1,012,500	\$944.91
01-6N-29-V020-0458-0000	WARREN THOMAS A & NANCY D	OCEANFRONT	1,053,000	\$964.33
01-6N-29-V020-0459-0000	HARDING CORP	OCEANFRONT	1,093,300	\$983.66
01-6N-29-V020-0460-0000	PARSLEY MARY KATHLEEN TRUSTEE	OCEANFRONT	1,053,000	\$964.33
01-6N-29-V020-0461-0000	DEPUY WILLIAM E JR & PATRICIA	OCEANFRONT	1,134,000	\$1,003.18
01-6N-29-V020-0462-0000	DAY MARSHALL L	OCEANFRONT	1,177,400	\$1,023.99
01-6N-29-V020-0463-0000	FAUSSEMAGNE JACK & CAROLE	OCEANFRONT	1,134,000	\$1,003.18
01-6N-29-V120-1301-0000	ADCOCK WILLIAM F & JOAN V	OCEANFRONT	253,745	\$581.04
01-6N-29-V120-1302-0000	HARRIS EDWARD F & LEIGH S &	OCEANFRONT	381,500	\$642.31
01-6N-29-V120-1303-0000	KIRKPATRICK JAMES F & JOAN	OCEANFRONT	267,100	\$587.45
01-6N-29-V120-1304-0000	HIRSH ALVIN J	OCEANFRONT	267,100	\$587.45
01-6N-29-V120-1305-0000	WELLS JANE M & GILBERT R	OCEANFRONT	382,000	\$642.55
01-6N-29-V120-1306-0000	MYERS RICHARD S & DOLORES A	OCEANFRONT	76,760	\$496.17
01-6N-29-V120-1307-0000	STEMPEL JEFFREY W & ANN C	OCEANFRONT	406,500	\$654.30
01-6N-29-V120-1308-0000	SCOTT BENJAMIN C & JACQUELINE	OCEANFRONT	431,100	\$666.09
01-6N-29-V120-1309-0000	RIGNEY DAVID	OCEANFRONT	381,100	\$642.12
01-6N-29-V120-1310-0000	LEWIS HARRIETT S	OCEANFRONT	431,500	\$666.29
01-6N-29-V120-1311-0000	NAPOLITANO FRANK J &	OCEANFRONT	456,100	\$678.08
01-6N-29-V120-1312-0000	KECO REALTY LLC	OCEANFRONT	456,100	\$678.08
01-6N-29-V120-1313-0000	FOGLE JAMES L & PATTYLYNN R	OCEANFRONT	456,500	\$678.27
01-6N-29-V120-1314-0000	B E & K INC	OCEANFRONT	431,100	\$666.09
01-6N-29-V120-1315-0000	PATTERSON MARTHA W	OCEANFRONT	431,100	\$666.09
01-6N-29-V120-1316-0000	RADER JACK B & MARJORIE A	OCEANFRONT	481,500	\$690.26
01-6N-29-V120-1317-0000	JOHN F POPP BUSINESS CORP	OCEANFRONT	456,100	\$678.08
01-6N-29-V120-1318-0000	STEVENSON MACK B	OCEANFRONT	456,100	\$678.08
01-6N-29-V120-1319-0000	BRANDT ANN E REVOCABLE TRUST &	OCEANFRONT	552,500	\$724.31
01-6N-29-V120-1320-0000	BRISKEN THOMAS A & SUSAN C	OCEANFRONT	552,500	\$724.31
01-6N-29-V120-1321-0000	EXACT INVESTMENTS LLC	OCEANFRONT	76,760	\$496.17
01-6N-29-V120-1322-0000	HAWTHORNE CHARLES E	OCEANFRONT	382,000	\$642.55
01-6N-29-V120-1323-0000	WEINSTEIN ANDREW &	OCEANFRONT	267,100	\$587.45
01-6N-29-V120-1324-0000	MONTI ROBERT A & DIANE B	OCEANFRONT	267,100	\$587.45
01-6N-29-V120-1325-0000	SIMMONS GERALD W & MARCIA H	OCEANFRONT	382,000	\$642.55
01-6N-29-V120-1326-0000	EXACT INVESTMENTS LLC	OCEANFRONT	207,100	\$558.67
01-6N-29-V120-1327-0000	BURNET HENRY HEYWARD III	OCEANFRONT	381,100	\$642.12
01-6N-29-V120-1328-0000	BROWN T M III & SARAH L TRSTES	OCEANFRONT	381,100	\$642.12
01-6N-29-V120-1329-0000	STEWART GREGORY T & MARY A	OCEANFRONT	481,500	\$690.26
01-6N-29-V120-1330-0000	TAMBURRI GARY J & AMY M	OCEANFRONT	406,100	\$654.10
01-6N-29-V120-1331-0000	AMELIA ISLAND CO ET AL	OCEANFRONT	406,100	\$654.10
01-6N-29-V120-1332-0000	SCHEURICH GREGORY M & DANNA S	OCEANFRONT	431,500	\$666.29
01-6N-29-V120-1333-0000	CRIST JOHN P D II & KIMBERLY S	OCEANFRONT	431,100	\$666.09
01-6N-29-V120-1334-0000	VEGA ELMER T & MARY M	OCEANFRONT	431,100	\$666.09
01-6N-29-V120-1335-0000	ROWAN BEN H II TRUSTEE	OCEANFRONT	456,500	\$678.27
01-6N-29-V120-1336-0000	MIKLOS THOMAS J &	OCEANFRONT	552,500	\$724.31
01-6N-29-V120-1337-0000	LARSEN VIRGINIA & L TRUSTEES	OCEANFRONT	527,500	\$712.32
01-6N-29-V120-1338-0000	DALTO DAVID A & MARY S	OCEANFRONT	76,760	\$496.17

<u>PARCEL NUMBER</u>	<u>OWNER NAME</u>	<u>SUBAREA</u>	<u>JUST VALUE</u>	<u>PROPOSED ASSMT</u>
01-6N-29-V120-1339-0000	RIMES YOLANDA S	OCEANFRONT	382,000	\$642.55
01-6N-29-V120-1340-0000	EVERETT WILLIAM D JR & ELLEN E	OCEANFRONT	267,100	\$587.45
01-6N-29-V120-1341-0000	ARDOLINO JAY E	OCEANFRONT	267,100	\$587.45
01-6N-29-V120-1342-0000	SIMPSON ALLAN B	OCEANFRONT	381,500	\$642.31
01-6N-29-V120-1343-0000	MCNICHOLS DAVID J & MARY C	OCEANFRONT	253,745	\$581.04
01-6N-29-V120-1344-0000	MACKICHAN CHRISTINE M TRUSTEE	OCEANFRONT	381,100	\$642.12
01-6N-29-V120-1345-0000	BOHLER CHARLES E & BILLIE P	OCEANFRONT	381,100	\$642.12
01-6N-29-V120-1346-0000	RUSSELL SAMUEL F III &	OCEANFRONT	431,500	\$666.29
01-6N-29-V120-1347-0000	PENNY SUSAN C &	OCEANFRONT	406,100	\$654.10
01-6N-29-V120-1348-0000	CREVASSE CAROL TRUSTEE	OCEANFRONT	406,100	\$654.10
01-6N-29-V120-1349-0000	PRESLEY CHARLES A & KATHLEEN L	OCEANFRONT	531,500	\$714.24
01-6N-29-V120-1350-0000	QUAIL ROBERT T & ALICE	OCEANFRONT	431,100	\$666.09
01-6N-29-V120-1351-0000	DAUBEL SALLY B TRUSTEE	OCEANFRONT	431,100	\$666.09
01-6N-29-V120-1352-0000	STOKES JIMMY F JR & LAURIE A	OCEANFRONT	456,500	\$678.27
01-6N-29-V120-1353-0000	HIRES KEITH L	OCEANFRONT	456,100	\$678.08
01-6N-29-V120-1354-0000	WAF PARTNERSHIP	OCEANFRONT	456,100	\$678.08
01-6N-29-V120-1355-0000	MCNICHOLS DAVID J &	OCEANFRONT	481,500	\$690.26
01-6N-29-V120-1356-0000	BRISKEN R WALTER & CHRISTA	OCEANFRONT	552,500	\$724.31
01-6N-29-V120-1357-0000	ALVARADO CARYN M	OCEANFRONT	552,500	\$724.31
01-6N-29-V120-1358-0000	MIELE JOEL A & JOSEPHINE A	OCEANFRONT	253,745	\$581.04
01-6N-29-V120-1359-0000	ZARZUELA RICARDO I & RHENDA	OCEANFRONT	382,000	\$642.55
01-6N-29-V120-1360-0000	SHAPIRO ELLIOTT J & LOIS D	OCEANFRONT	267,100	\$587.45
01-6N-29-V120-1361-0000	WOOD BEN W	OCEANFRONT	267,100	\$587.45
01-6N-29-V120-1362-0000	SCHLAIRET MAURA C	OCEANFRONT	382,000	\$642.55
01-6N-29-V120-1363-0000	BLOUNT JOY E &	OCEANFRONT	76,760	\$496.17
01-6N-29-V120-1364-0000	DOCKERY J LEE & BARBARA K	OCEANFRONT	406,500	\$654.30
01-6N-29-V120-1365-0000	LOWENTHAL STUART & DONNA	OCEANFRONT	381,100	\$642.12
01-6N-29-V120-1366-0000	ZUCKERMAN MICHAEL H & JANE L &	OCEANFRONT	381,100	\$642.12
01-6N-29-V120-1367-0000	WIMBERLY JAMES W JR	OCEANFRONT	431,500	\$666.29
01-6N-29-V120-1368-0000	CARTLEDGE RICHARD & ANGELA	OCEANFRONT	431,100	\$666.09
01-6N-29-V120-1369-0000	SULLIVAN PATRICK DR	OCEANFRONT	406,100	\$654.10
01-6N-29-V120-1370-0000	DOSCH-DUPREE FAMILY LLC	OCEANFRONT	456,500	\$678.27
01-6N-29-V120-1371-0000	FOOTE JAMES D	OCEANFRONT	431,100	\$666.09
01-6N-29-V120-1372-0000	HODGSON THOMAS C II TRUSTEE	OCEANFRONT	431,175	\$666.13
01-6N-29-V120-1373-0000	DUHY KENNETH W & JENNIFER S	OCEANFRONT	481,500	\$690.26
01-6N-29-V120-1374-0000	HARMON BARBARA H	OCEANFRONT	456,100	\$678.08
01-6N-29-V120-1375-0000	MURPHY JOHN L & MARY A	OCEANFRONT	456,175	\$678.12
01-6N-29-V120-1376-0000	THE TRUST COMPANY OF VIRGINIA	OCEANFRONT	552,500	\$724.31
01-6N-29-V120-1377-0000	KECK PATRICIA DAWN	OCEANFRONT	552,500	\$724.31
01-6N-29-V120-1378-0000	GRISSOM JERRY D &	OCEANFRONT	76,760	\$496.17
01-6N-29-V120-1379-0000	TURNER J GLENN JR & CINDY M	OCEANFRONT	382,000	\$642.55
01-6N-29-V120-1380-0000	STOKES JIMMY F JR & LAURIE A	OCEANFRONT	267,100	\$587.45
01-6N-29-V120-1381-0000	GALLOWAY PETER D & ANN E	OCEANFRONT	267,100	\$587.45
01-6N-29-V120-1382-0000	MIELE JOEL A SR & JOSEPHINE A	OCEANFRONT	382,000	\$642.55
01-6N-29-V120-1383-0000	MIELE JOEL JR	OCEANFRONT	328,745	\$617.01
01-6N-29-V120-1384-0000	KOSTECKI AMELIA M	OCEANFRONT	381,100	\$642.12
01-6N-29-V120-1385-0000	GENEVA PROPERTIES LLC	OCEANFRONT	381,100	\$642.12
01-6N-29-V120-1386-0000	BANGERT KEITH A & VIVIAN L	OCEANFRONT	406,500	\$654.30
01-6N-29-V120-1387-0000	BOOTE GERVASE W A	OCEANFRONT	406,100	\$654.10
01-6N-29-V120-1388-0000	DALTO DAVID & SHARON	OCEANFRONT	481,100	\$690.07
01-6N-29-V120-1389-0000	KECO REALTY LLC	OCEANFRONT	431,500	\$666.29
01-6N-29-V120-1390-0000	BRUNING CATHY H	OCEANFRONT	431,100	\$666.09
01-6N-29-V120-1391-0000	BENDER BRADLEY S & JOYCE M	OCEANFRONT	481,100	\$690.07
01-6N-29-V120-1392-0000	CIMENTI HUGO M	OCEANFRONT	456,500	\$678.27
01-6N-29-V120-1393-0000	JONES RANDOLPH B & RUFULYN M &	OCEANFRONT	527,500	\$712.32
01-6N-29-V120-1394-0000	WAITS JAMES P	OCEANFRONT	527,500	\$712.32

<u>PARCEL NUMBER</u>	<u>OWNER NAME</u>	<u>SUBAREA</u>	<u>JUST VALUE</u>	<u>PROPOSED ASSMT</u>
01-6N-29-V14A-1001-0000	MESSINGER B J & R C ( 5% INT)&	OCEANFRONT	385,000	\$643.99
01-6N-29-V14A-1002-0000	WOZNIAK KENNETH J & SUSAN	OCEANFRONT	423,500	\$662.45
01-6N-29-V14A-1003-0000	ZUPANCIC DONNA H	OCEANFRONT	350,000	\$627.20
01-6N-29-V14A-1004-0000	AMELIA INVESTORS	OCEANFRONT	385,000	\$643.99
01-6N-29-V14A-1005-0000	KOLLEVOLL OLAV B JR & JUDITH M	OCEANFRONT	400,000	\$651.18
01-6N-29-V14A-1006-0000	SHARPE JAMES A JR & MARTHA A	OCEANFRONT	385,000	\$643.99
01-6N-29-V14A-1007-0000	PENNYPACKER H S & SUSANNE	OCEANFRONT	350,000	\$627.20
01-6N-29-V14A-1008-0000	FROST DERRICK C & BERYL	OCEANFRONT	385,000	\$643.99
01-6N-29-V14A-1009-0000	HODGE G MARCUS	OCEANFRONT	350,000	\$627.20
01-6N-29-V14A-1010-0000	CHYREK MARY JEAN TRUSTEE	OCEANFRONT	385,000	\$643.99
01-6N-29-V14A-1011-0000	HIGHLANDS - AMELIA LLC	OCEANFRONT	350,000	\$627.20
01-6N-29-V14A-1012-0000	WAITS DAVID G & VICKI L	OCEANFRONT	385,000	\$643.99
01-6N-29-V14A-1013-0000	MCEACHIN F DAVID & JILL V	OCEANFRONT	400,000	\$651.18
01-6N-29-V14A-1014-0000	MATHIS ROBERT E &	OCEANFRONT	385,000	\$643.99
01-6N-29-V14A-1015-0000	WOZNIAK JOSEPH & MARCIA CO-TRS	OCEANFRONT	385,000	\$643.99
01-6N-29-V14A-1016-0000	MURRAY KEVIN E	OCEANFRONT	423,500	\$662.45
01-6N-29-V14A-1017-0000	HOWARD CHRISTOPHER C & FLEUR R	OCEANFRONT	385,000	\$643.99
01-6N-29-V14A-1018-0000	STALLINGS RONALD D	OCEANFRONT	423,500	\$662.45
01-6N-29-V14A-1019-0000	SCOTT JOHN F & LYNN T	OCEANFRONT	350,000	\$627.20
01-6N-29-V14A-1020-0000	SMITH RICHARD A	OCEANFRONT	385,000	\$643.99
01-6N-29-V14A-1021-0000	MCCURDY LAWRENCE E & LINDA P	OCEANFRONT	350,000	\$627.20
01-6N-29-V14A-1022-0000	BARNES W M KEN	OCEANFRONT	385,000	\$643.99
01-6N-29-V14A-1023-0000	AMIE JACK M & LYNNE	OCEANFRONT	350,000	\$627.20
01-6N-29-V14A-1024-0000	GILSDORF JOHN B	OCEANFRONT	385,000	\$643.99
01-6N-29-V14A-1025-0000	PERLA MARGARET S	OCEANFRONT	350,000	\$627.20
01-6N-29-V14A-1026-0000	THE GREENFRONT COMPANY	OCEANFRONT	385,000	\$643.99
01-6N-29-V14A-1027-0000	ELLIS JOHN W & CAROL L	OCEANFRONT	400,000	\$651.18
01-6N-29-V14A-1028-0000	MILLER CLARA VERN TRUSTEE	OCEANFRONT	385,000	\$643.99
01-6N-29-V14A-1029-0000	LAMBERT JERRY STAN	OCEANFRONT	350,000	\$627.20
01-6N-29-V14A-1030-0000	YANNI JAMES E	OCEANFRONT	385,000	\$643.99
01-6N-29-V14A-1031-0000	COGAN JERRY ALBERT TRUSTEE	OCEANFRONT	385,000	\$643.99
01-6N-29-V14A-1032-0000	GANT DONALD R & JANE T	OCEANFRONT	423,500	\$662.45
01-6N-29-V14B-1101-0000	CONLISK JOAN CULKIN TRUSTEE	OCEANFRONT	182,500	\$546.87
01-6N-29-V14B-1102-0000	CALEGARI FRANCESCA RIZZI	OCEANFRONT	182,500	\$546.87
01-6N-29-V14B-1103-0000	HUNG LARRY HING YEE & AMY	OCEANFRONT	182,500	\$546.87
01-6N-29-V14B-1104-0000	MONROE VONYCE P	OCEANFRONT	200,750	\$555.63
01-6N-29-V14B-1105-0000	LAKWOOD DRIVE PROPERTIES LLC	OCEANFRONT	278,400	\$592.86
01-6N-29-V14B-1106-0000	FERGUSON JAMES P & BARBARA B	OCEANFRONT	304,000	\$605.14
01-6N-29-V14B-1107-0000	GREENE CHARLES M & ANDREA DIB	OCEANFRONT	258,400	\$583.27
01-6N-29-V14B-1108-0000	PELUSO MICHELLE A &	OCEANFRONT	304,000	\$605.14
01-6N-29-V14B-1109-0000	CRUSER J ROBB &	OCEANFRONT	258,400	\$583.27
01-6N-29-V14B-1110-0000	WARD FRANCIS B &	OCEANFRONT	344,000	\$624.32
01-6N-29-V14B-1111-0000	HENDRICKS SCOT R & JILL C	OCEANFRONT	284,240	\$595.67
01-6N-29-V14B-1112-0000	CHILDERS WILLIAM C & LINDA W	OCEANFRONT	334,400	\$619.72
01-6N-29-V14B-1113-0000	RYAN M LLC	OCEANFRONT	344,000	\$624.32
01-6N-29-V14B-1114-0000	DAVIS WILLIAM E &	OCEANFRONT	325,500	\$615.45
01-6N-29-V14B-1115-0000	KNIGHT JAMES K JR & MARY JANE	OCEANFRONT	304,000	\$605.14
01-6N-29-V14B-1116-0000	WELCH H OLIVER	OCEANFRONT	325,500	\$615.45
01-6N-29-V14B-1117-0000	OTM LLC	OCEANFRONT	324,000	\$614.73
01-6N-29-V14B-1118-0000	LANE PATRICK F	OCEANFRONT	325,500	\$615.45
01-6N-29-V14B-1119-0000	CARLISLE ROBERT H &	OCEANFRONT	354,400	\$629.31
01-6N-29-V14B-1120-0000	FREILICH IRVIN M & JUDITH P &	OCEANFRONT	378,050	\$640.65
01-6N-29-V14B-1121-0000	EXACT INVESTMENTS LLC	OCEANFRONT	182,500	\$546.87
01-6N-29-V14B-1122-0000	HOCHMAN ROBERT F & CAROLYN B	OCEANFRONT	182,500	\$546.87
01-6N-29-V14B-1123-0000	MCVEY ROBERT D TRUSTEE	OCEANFRONT	182,500	\$546.87
01-6N-29-V14B-1124-0000	ROSENBERG MELVIN L & BARBARA &	OCEANFRONT	200,750	\$555.63

<u>PARCEL NUMBER</u>	<u>OWNER NAME</u>	<u>SUBAREA</u>	<u>JUST VALUE</u>	<u>PROPOSED ASSMT</u>
01-6N-29-V14B-1125-0000	DARBY MICHAEL & JACKIE (40%) &	OCEANFRONT	258,400	\$583.27
01-6N-29-V14B-1126-0000	MARESOL L P	OCEANFRONT	304,000	\$605.14
01-6N-29-V14B-1127-0000	MERRILL JUDITH A	OCEANFRONT	258,400	\$583.27
01-6N-29-V14B-1128-0000	MONTGOMERY DAVID R	OCEANFRONT	304,000	\$605.14
01-6N-29-V14B-1129-0000	CRANE WILLIAM E & MARY C	OCEANFRONT	258,400	\$583.27
01-6N-29-V14B-1130-0000	MERRILL JUDITH A & TAYLOR H	OCEANFRONT	304,000	\$605.14
01-6N-29-V14B-1131-0000	MEGA BEACH LLC	OCEANFRONT	284,240	\$595.67
01-6N-29-V14B-1132-0000	LANGERT ROBERT L JR & DIANE M	OCEANFRONT	334,400	\$619.72
01-6N-29-V14B-1133-0000	BLACK THOMAS C JR & CONNIE M	OCEANFRONT	324,000	\$614.73
01-6N-29-V14B-1134-0000	BLUMBERG B LOUIS & BETH L	OCEANFRONT	325,500	\$615.45
01-6N-29-V14B-1135-0000	RESCH LORRAINE B	OCEANFRONT	304,000	\$605.14
01-6N-29-V14B-1136-0000	BROWN CHARLTON D & DEBORAH	OCEANFRONT	325,500	\$615.45
01-6N-29-V14B-1137-0000	JOHNSON MARK S & TRACY A	OCEANFRONT	304,000	\$605.14
01-6N-29-V14B-1138-0000	STEPHENS GREGORY & MARTA TRSTE	OCEANFRONT	325,500	\$615.45
01-6N-29-V14B-1139-0000	BRANDENBURG JOHN A TRUST	OCEANFRONT	354,400	\$629.31
01-6N-29-V14B-1140-0000	THORP JAMES G & KELLEY E	OCEANFRONT	358,050	\$631.06
01-6N-29-V14B-1141-0000	FLEMING EDWARD J JR & DEBORA A	OCEANFRONT	182,500	\$546.87
01-6N-29-V14B-1142-0000	REEVES JOHN B & SUE R &	OCEANFRONT	182,500	\$546.87
01-6N-29-V14B-1143-0000	KELLY JOHN J & JACQUELINE T	OCEANFRONT	182,500	\$546.87
01-6N-29-V14B-1144-0000	PERRY LINDA WOODY	OCEANFRONT	200,750	\$555.63
01-6N-29-V14B-1145-0000	MARKOWICH BRIAN & AMY J	OCEANFRONT	258,400	\$583.27
01-6N-29-V14B-1146-0000	NERNEY WILLIAM J & KATHLEEN I	OCEANFRONT	384,000	\$643.51
01-6N-29-V14B-1147-0000	SHIVER ISABELLE L TRUSTEE	OCEANFRONT	258,400	\$583.27
01-6N-29-V14B-1148-0000	BENNETT KEITH & CYNTHIA W	OCEANFRONT	304,000	\$605.14
01-6N-29-V14B-1149-0000	PETERMAN PETER M	OCEANFRONT	258,400	\$583.27
01-6N-29-V14B-1150-0000	WHARTON STERLING & NANCY S	OCEANFRONT	384,000	\$643.51
01-6N-29-V14B-1151-0000	ALLEN DONALD R &	OCEANFRONT	304,240	\$605.26
01-6N-29-V14B-1152-0000	VALLOTTON MALA Y	OCEANFRONT	334,400	\$619.72
01-6N-29-V14B-1153-0000	FELDMAN ASSOCIATES LP	OCEANFRONT	304,000	\$605.14
01-6N-29-V14B-1154-0000	CUNNINGHAM MICHAEL W & SHARON	OCEANFRONT	325,500	\$615.45
01-6N-29-V14B-1155-0000	LOFTUS ILSE L	OCEANFRONT	304,000	\$605.14
01-6N-29-V14B-1156-0000	MOORE MICHAEL W & STUART W	OCEANFRONT	325,500	\$615.45
01-6N-29-V14B-1157-0000	HECHT LARRY M	OCEANFRONT	304,000	\$605.14
01-6N-29-V14B-1158-0000	BLALOCK DON &	OCEANFRONT	325,500	\$615.45
01-6N-29-V14B-1159-0000	GROW WILLIAM R	OCEANFRONT	334,400	\$619.72
01-6N-29-V14B-1160-0000	THE O'STEEN COMPANY LLP	OCEANFRONT	358,050	\$631.06
01-6N-29-V14B-1161-0000	SPEAS JOANN S	OCEANFRONT	182,500	\$546.87
01-6N-29-V14B-1162-0000	RICHMOND WILLIAM C & MAXINE S	OCEANFRONT	262,500	\$585.24
01-6N-29-V14B-1163-0000	BEAUCHAMP LOIS N &	OCEANFRONT	182,500	\$546.87
01-6N-29-V14B-1164-0000	STUDLEY BRUCE C	OCEANFRONT	200,750	\$555.63
01-6N-29-V14B-1165-0000	BURNETTE R BRADFORD & ANN B	OCEANFRONT	258,400	\$583.27
01-6N-29-V14B-1166-0000	MOORE DANNY L & JUDITH R	OCEANFRONT	324,000	\$614.73
01-6N-29-V14B-1167-0000	DOBBS WILLIS JR & WENDILL W	OCEANFRONT	258,400	\$583.27
01-6N-29-V14B-1168-0000	NAZARIAN ROBERT H TRUSTEE	OCEANFRONT	344,000	\$624.32
01-6N-29-V14B-1169-0000	U S BANK N A TRUSTEE	OCEANFRONT	338,400	\$621.64
01-6N-29-V14B-1170-0000	KENNEY THOMAS & MARY FAMILY	OCEANFRONT	304,000	\$605.14
01-6N-29-V14B-1171-0000	GHIATHI ABDOLLATIF S	OCEANFRONT	284,240	\$595.67
01-6N-29-V14B-1172-0000	BICKERSTAFF BURT JR & PHYLLIS	OCEANFRONT	334,400	\$619.72
01-6N-29-V14B-1173-0000	DAVIDSON RICHARD A & JEFFREY	OCEANFRONT	304,000	\$605.14
01-6N-29-V14B-1174-0000	1174 BEACHWALKER LLC	OCEANFRONT	325,500	\$615.45
01-6N-29-V14B-1175-0000	GNWN LLC	OCEANFRONT	384,000	\$643.51
01-6N-29-V14B-1176-0000	BURTON MICHAEL A & ALICE JANE	OCEANFRONT	325,500	\$615.45
01-6N-29-V14B-1177-0000	RAVRY MARIO J R &	OCEANFRONT	384,000	\$643.51
01-6N-29-V14B-1178-0000	SHIPLEY GREGORY L & LESLEY R	OCEANFRONT	325,500	\$615.45
01-6N-29-V14B-1179-0000	CRUSER JOSEPH R &	OCEANFRONT	334,400	\$619.72
01-6N-29-V14B-1180-0000	TAYLOR OWEN C & PATRICIA H	OCEANFRONT	358,050	\$631.06

<u>PARCEL NUMBER</u>	<u>OWNER NAME</u>	<u>SUBAREA</u>	<u>JUST VALUE</u>	<u>PROPOSED ASSMT</u>
01-6N-29-V14B-1181-0000	HERRINGTON KAREN D	OCEANFRONT	364,240	\$634.03
01-6N-29-V14B-1182-0000	FRANK BRIAN H & WHITNEY W	OCEANFRONT	407,840	\$654.94
01-6N-29-V14B-1183-0000	BEACHWALKER VACATIONS LLC	OCEANFRONT	258,400	\$583.27
01-6N-29-V14B-1184-0000	GRECO PAUL W & ELIZABETH J	OCEANFRONT	334,400	\$619.72
01-6N-29-V14B-1185-0000	HOBBY CHARLES F	OCEANFRONT	298,400	\$602.46
01-6N-29-V14B-1186-0000	BROWN BEACHWALKER PARTNERSHIP	OCEANFRONT	354,400	\$629.31
01-6N-29-V14B-1187-0000	HUNT C TERRY	OCEANFRONT	284,240	\$595.67
01-6N-29-V14B-1188-0000	BEAUCHAMP ROBERT S &	OCEANFRONT	367,840	\$635.76
01-6N-29-V14B-1189-0000	SEASIDE PROPERTIES INC	OCEANFRONT	324,240	\$614.85
01-6N-29-V14B-1190-0000	JAM LLC	OCEANFRONT	387,840	\$645.35
01-6N-29-V14B-1191-0000	BOONE LUZY S	OCEANFRONT	258,400	\$583.27
01-6N-29-V14B-1192-0000	MIDDLETON C WAYNE & JEAN M	OCEANFRONT	334,400	\$619.72
01-6N-29-V14B-1193-0000	WHITMIRE LINDA B	OCEANFRONT	258,400	\$583.27
01-6N-29-V14B-1194-0000	MUELLER MICHAEL C & MARTHA C	OCEANFRONT	394,400	\$648.49
01-6N-29-V14B-1195-0000	GRIFFIN JOHN E & GWEN W	OCEANFRONT	284,240	\$595.67
01-6N-29-V14B-1196-0000	HAMLING FAMILY INVESTMENTS LP	OCEANFRONT	367,840	\$635.76
01-6N-29-V17A-0237-0000	EVANGELISTA JOSEPH & PATRICIA	OCEANFRONT	406,125	\$654.12
01-6N-29-V17A-0238-0000	BURKS LINDA A TRUSTEE	OCEANFRONT	260,775	\$584.41
01-6N-29-V17A-0239-0000	FITZPATRICK FAMILY TRUST	OCEANFRONT	260,775	\$584.41
01-6N-29-V17A-0240-0000	CRUMLEY HENRY R JR	OCEANFRONT	260,775	\$584.41
01-6N-29-V17A-0241-0000	OWENS ROCKY L & DONNA S	OCEANFRONT	406,125	\$654.12
01-6N-29-V17A-0242-0000	BORNHAUSER THOMAS A	OCEANFRONT	406,125	\$654.12
01-6N-29-V17A-0243-0000	PRISM REALTY & DEVELOPMENT LLC	OCEANFRONT	260,775	\$584.41
01-6N-29-V17A-0244-0000	BYRD JENNIE G	OCEANFRONT	406,125	\$654.12
01-6N-29-V17A-0245-0000	HASTINGS ALISON A &	OCEANFRONT	406,125	\$654.12
01-6N-29-V17A-0246-0000	STEIN ROBERT M & NANCY M	OCEANFRONT	406,125	\$654.12
01-6N-29-V17A-0247-0000	HACKETT KENNETH F & JOAN F	OCEANFRONT	175,275	\$543.41
01-6N-29-V17A-0248-0000	SIMONDS BARBARA M	OCEANFRONT	175,275	\$543.41
01-6N-29-V17A-0249-0000	THARPE JOHNNY M JR & HENRIETTA	OCEANFRONT	422,370	\$661.91
01-6N-29-V17A-0250-0000	WILLOUGHBY & BEAN RESORT	OCEANFRONT	422,370	\$661.91
01-6N-29-V17A-0251-0000	WILLOUGHBY RONALD E & GLENN	OCEANFRONT	271,206	\$589.41
01-6N-29-V17A-0252-0000	RUSH ROBERT A	OCEANFRONT	271,206	\$589.41
01-6N-29-V17A-0253-0000	ROSENBERGER RICHARD MARTIN &	OCEANFRONT	422,370	\$661.91
01-6N-29-V17A-0254-0000	NICE CARTER &	OCEANFRONT	422,370	\$661.91
01-6N-29-V17A-0255-0000	CABLE RICHARD & ELIZABETH	OCEANFRONT	422,370	\$661.91
01-6N-29-V17A-0256-0000	PIRKLE RANDY W	OCEANFRONT	182,286	\$546.77
01-6N-29-V17A-0257-0000	ELLERBEE O WAYNE	OCEANFRONT	182,286	\$546.77
01-6N-29-V17A-0258-0000	DOAN CHARLES H	OCEANFRONT	438,615	\$669.70
01-6N-29-V17A-0259-0000	J R DAVIS LLC	OCEANFRONT	438,615	\$669.70
01-6N-29-V17A-0260-0000	WILSON LIZABETH B &	OCEANFRONT	281,637	\$594.42
01-6N-29-V17A-0261-0000	MD & P AMELIA PROPERTIES LLC	OCEANFRONT	301,637	\$604.01
01-6N-29-V17A-0262-0000	THRASHER KENNETH L & CATHERINE	OCEANFRONT	438,615	\$669.70
01-6N-29-V17A-0263-0000	PAUL DOUGLAS W & JOAN L	OCEANFRONT	438,615	\$669.70
01-6N-29-V17A-0264-0000	HANCOCK JAMES & DANA A	OCEANFRONT	458,615	\$679.29
01-6N-29-V17A-0265-0000	WILSON STANFORD G & DEBORAH T	OCEANFRONT	454,860	\$677.49
01-6N-29-V17A-0266-0000	WRIGHT JAMES W & BARBARA A	OCEANFRONT	454,860	\$677.49
01-6N-29-V17A-0267-0000	HODGES DANIEL A & MARSHA H	OCEANFRONT	454,860	\$677.49
01-6N-29-V17A-0268-0000	WOZNIAK JOSEPH & MARCIA CO-TRS	OCEANFRONT	292,068	\$599.42
01-6N-29-V17A-0269-0000	PUNZELT CAROLYN M & DAVID L	OCEANFRONT	312,068	\$609.01
01-6N-29-V17A-0270-0000	SIMMONS RICHARD T & M JANE	OCEANFRONT	454,860	\$677.49
01-6N-29-V17A-0271-0000	THE BRUNSWICK NEWS PUBLISHING	OCEANFRONT	454,860	\$677.49
01-6N-29-V17A-0272-0000	CHOW WILLIAM H & MARGARET M	OCEANFRONT	454,860	\$677.49
01-6N-29-V17A-0273-0000	MCCARRON DONALD & SALLY A	OCEANFRONT	312,068	\$609.01
01-6N-29-V17A-0274-0000	OWENS ROBERT S TRUSTEE	OCEANFRONT	302,499	\$604.42
01-6N-29-V17A-0275-0000	GIULIANO FRANK &	OCEANFRONT	302,499	\$604.42
01-6N-29-V17A-0276-0000	GORMAN MARY TRUSTEE	OCEANFRONT	302,499	\$604.42

<u>PARCEL NUMBER</u>	<u>OWNER NAME</u>	<u>SUBAREA</u>	<u>JUST VALUE</u>	<u>PROPOSED ASSMT</u>
01-6N-29-V17A-0277-0000	CHOW WILLIAM H & MARGARET M &	OCEANFRONT	302,499	\$604.42
01-6N-29-V17A-0278-0000	PRESTINARIO JOSEPH K & LISA D	OCEANFRONT	302,499	\$604.42
01-6N-29-V17A-0279-0000	BROWN EDWARD H &	OCEANFRONT	478,605	\$688.87
01-6N-29-V17A-0280-0000	EVERSOLE GARY L & JOHANNA D	OCEANFRONT	302,499	\$604.42
01-6N-29-V17A-0281-0000	HASTINGS JAMES E & CONSTANCE &	OCEANFRONT	487,350	\$693.07
01-6N-29-V17A-0282-0000	PALMER BROOKS R	OCEANFRONT	312,930	\$609.42
01-6N-29-V17A-0283-0000	MCCARTHY ROBERT P & LINDA S	OCEANFRONT	487,350	\$693.07
01-6N-29-V17A-0284-0000	HARLIN MARILYN C TRUSTEE	OCEANFRONT	487,350	\$693.07
01-6N-29-V17A-0285-0000	KOONS SCOTT ROBERT	OCEANFRONT	312,930	\$609.42
01-6N-29-V17B-0200-0000	NASSCO LLP	OCEANFRONT	384,750	\$643.87
01-6N-29-V17B-0201-0000	WINDHAM JAMES D	OCEANFRONT	384,750	\$643.87
01-6N-29-V17B-0202-0000	HOLLOWAY PAMELA M &	OCEANFRONT	260,775	\$584.41
01-6N-29-V17B-0203-0000	WOZNIAK KENNETH J & SUSAN	OCEANFRONT	384,750	\$643.87
01-6N-29-V17B-0204-0000	TREYBURNE PROPERTIES LLC	OCEANFRONT	404,750	\$653.46
01-6N-29-V17B-0205-0000	DENNY ROBERT W & ELAINE M	OCEANFRONT	384,750	\$643.87
01-6N-29-V17B-0206-0000	FOSTER MICHAEL E & MARY JANE	OCEANFRONT	384,750	\$643.87
01-6N-29-V17B-0207-0000	STOVER THOMAS E & SALLY	OCEANFRONT	260,775	\$584.41
01-6N-29-V17B-0208-0000	MEYER RANDY C &	OCEANFRONT	260,775	\$584.41
01-6N-29-V17B-0209-0000	FRIBLEY JACK M & MELINDA S	OCEANFRONT	444,750	\$672.64
01-6N-29-V17B-0210-0000	NELSON RONALD K & JOANNE	OCEANFRONT	384,750	\$643.87
01-6N-29-V17B-0211-0000	MCDOWELL C P	OCEANFRONT	400,140	\$651.25
01-6N-29-V17B-0212-0000	FINDLAY THOMAS W & PAMELA M	OCEANFRONT	400,140	\$651.25
01-6N-29-V17B-0213-0000	TREACY LOIS E TRUSTEE	OCEANFRONT	291,206	\$599.01
01-6N-29-V17B-0214-0000	SENYK RUSSELL M & DENISE D	OCEANFRONT	271,206	\$589.41
01-6N-29-V17B-0215-0000	SULLIVAN RONALD &	OCEANFRONT	400,140	\$651.25
01-6N-29-V17B-0216-0000	BORGHESE FRANCESCO M & AMANDA	OCEANFRONT	440,140	\$670.43
01-6N-29-V17B-0217-0000	DOWNEN THOMAS W &	OCEANFRONT	281,637	\$594.42
01-6N-29-V17B-0218-0000	NESMITH HOWARD C & BETTY M	OCEANFRONT	415,530	\$658.63
01-6N-29-V17B-0219-0000	BYRD JENNIE G	OCEANFRONT	281,637	\$594.42
01-6N-29-V17B-0220-0000	O'BRIEN THOMAS I & BARBARA L	OCEANFRONT	301,637	\$604.01
01-6N-29-V17B-0221-0000	SALERNO FLORENCE	OCEANFRONT	415,530	\$658.63
01-6N-29-V17B-0222-0000	WOZNIAK GARY & MARY V &	OCEANFRONT	281,637	\$594.42
01-6N-29-V17B-0223-0000	REECE MARTYN C & DALE S	OCEANFRONT	292,068	\$599.42
01-6N-29-V17B-0224-0000	HEWITT A KENNETH III & DIANE K	OCEANFRONT	430,920	\$666.01
01-6N-29-V17B-0225-0000	ENTRUST RETIREMENT SERVICES OF	OCEANFRONT	292,068	\$599.42
01-6N-29-V17B-0226-0000	MESSINA ANDREW & ALICE M	OCEANFRONT	292,068	\$599.42
01-6N-29-V17B-0227-0000	THE WILLIAMS HALL GROUP LP &	OCEANFRONT	430,920	\$666.01
01-6N-29-V17B-0228-0000	P B M INVESTMENTS INC	OCEANFRONT	292,068	\$599.42
01-6N-29-V17B-0229-0000	DRESSLER DAVID C & IRENE C	OCEANFRONT	302,499	\$604.42
01-6N-29-V17B-0230-0000	GMERK RICHARD J & DENISE A	OCEANFRONT	302,499	\$604.42
01-6N-29-V17B-0231-0000	SHRIVER BRYCE L & KAREN C	OCEANFRONT	309,999	\$608.02
01-6N-29-V17B-0232-0000	KNUDSTRUP MICHAEL C & LAURA C	OCEANFRONT	302,499	\$604.42
01-6N-29-V17B-0233-0000	UNIT 233 SANDCASTLES LLC	OCEANFRONT	302,499	\$604.42
01-6N-29-V17B-0234-0000	HALL PEGGY R	OCEANFRONT	461,700	\$680.77
01-6N-29-V17B-0235-0000	SKELTON BENSON L & BETTY ANN	OCEANFRONT	312,930	\$609.42
01-6N-29-V17B-0236-0000	DICKSON ROBERT E & CHARLOTTE	OCEANFRONT	461,700	\$680.77
01-6N-29-V30A-1400-0000	KOCH DONALD L TRUSTEE	OCEANFRONT	710,600	\$800.13
01-6N-29-V30A-1401-0000	JOHNSON JOHN A & GLENDA G	OCEANFRONT	710,600	\$800.13
01-6N-29-V30A-1402-0000	BROWN DAVID A	OCEANFRONT	710,600	\$800.13
01-6N-29-V30A-1403-0000	CLOETINGH THOMAS K & JOAN E	OCEANFRONT	614,000	\$753.81
01-6N-29-V30A-1404-0000	HARRISON JACK & BARBARA TRSTES	OCEANFRONT	710,600	\$800.13
01-6N-29-V30A-1405-0000	BECKHAM PAUL D &	OCEANFRONT	710,600	\$800.13
01-6N-29-V30A-1406-0000	WINSTON HERITAGE PARTNERS II	OCEANFRONT	532,000	\$714.48
01-6N-29-V30A-1407-0000	HOWARD RICHARD R	OCEANFRONT	517,000	\$707.29
01-6N-29-V30A-1408-0000	RIMMER CHARLES W JR & LINDA A	OCEANFRONT	517,000	\$707.29
01-6N-29-V30A-1409-0000	FRIEDMAN VIDOR E & ALLYSON K	OCEANFRONT	446,000	\$673.24



<u>PARCEL NUMBER</u>	<u>OWNER NAME</u>	<u>SUBAREA</u>	<u>JUST VALUE</u>	<u>PROPOSED ASSMT</u>
01-6N-29-V30A-1410-0000	SMITH ANGELA R TRUSTEE	OCEANFRONT	446,000	\$673.24
01-6N-29-V30A-1411-0000	JANTZEN SALLY W & NELSON R	OCEANFRONT	667,000	\$779.22
01-6N-29-V30A-1412-0000	MCGUINN PENELOPE A	OCEANFRONT	582,000	\$738.46
01-6N-29-V30A-1413-0000	ROEHR MARCIA A	OCEANFRONT	825,200	\$855.09
01-6N-29-V30A-1414-0000	PHILLIPS NATHANIEL P & DOROTHY	OCEANFRONT	910,000	\$895.75
01-6N-29-V30A-1415-0000	MARTIN J PETER & JACQUELINE D	OCEANFRONT	775,200	\$831.11
01-6N-29-V30A-1416-0000	MAXWELL STEVEN J	OCEANFRONT	775,200	\$831.11
01-6N-29-V30A-1417-0000	HANSEL VICTORIA TRUSTEE	OCEANFRONT	630,000	\$761.48
01-6N-29-V30A-1418-0000	WESSELS RICHARD H TRUSTEE	OCEANFRONT	630,000	\$761.48
01-6N-29-V30A-1419-0000	BUSCH JOHN H L/E	OCEANFRONT	440,000	\$670.36
01-6N-29-V30A-1420-0000	EMMONS HAMILTON & LILLIAN M	OCEANFRONT	710,600	\$800.13
01-6N-29-V30A-1421-0000	COXEN PATRICIA TRUSTEE	OCEANFRONT	568,480	\$731.98
01-6N-29-V30A-1422-0000	CARRUTH ALBERTA A	OCEANFRONT	568,480	\$731.98
01-6N-29-V30A-1423-0000	JOHNSON DISTRIBUTING CO	OCEANFRONT	539,200	\$717.93
01-6N-29-V30A-1424-0000	MCGILL JOHN G & JACQUELINE F	OCEANFRONT	542,640	\$719.58
01-6N-29-V30A-1425-0000	EXACT INVESTMENTS LLC	OCEANFRONT	517,600	\$707.58
01-6N-29-V30A-1426-0000	ROESLE JOHN A & JOYCE A	OCEANFRONT	539,200	\$717.93
01-6N-29-V30A-1427-0000	FRANKLIN JAY D & PATRICIA F	OCEANFRONT	539,200	\$717.93
01-6N-29-V30A-1428-0000	FEICK PHILIP J & JANE	OCEANFRONT	539,200	\$717.93
01-6N-29-V30A-1429-0000	TRUNDLE KIMBERLY D (30%) &	OCEANFRONT	539,200	\$717.93
01-6N-29-V30A-1430-0000	COMEY MARY JAYNE	OCEANFRONT	539,200	\$717.93
01-6N-29-V30A-1431-0000	FOWLER DAVID F	OCEANFRONT	539,200	\$717.93
01-6N-29-V30A-1432-0000	COLEMAN IMOGENE C TRUSTEE	OCEANFRONT	589,200	\$741.91
01-6N-29-V420-6501-0000	MAGEE DOUG & BETTE	OCEANFRONT	582,200	\$738.56
01-6N-29-V420-6502-0000	GALLAGHER DANIEL J & MARION D	OCEANFRONT	581,400	\$738.17
01-6N-29-V420-6503-0000	HOFSTADTER CARL E & KATHY F	OCEANFRONT	583,800	\$739.32
01-6N-29-V420-6504-0000	CHRISTIE LINDA H	OCEANFRONT	583,400	\$739.13
01-6N-29-V420-6505-0000	RUBIN EDWARD P	OCEANFRONT	582,200	\$738.56
01-6N-29-V420-6506-0000	WHEELER WILLIAM T & VIRGINIA G	OCEANFRONT	583,800	\$739.32
01-6N-29-V420-6507-0000	EFFREIN MARY LOU TRUSTEE	OCEANFRONT	582,200	\$738.56
01-6N-29-V420-6508-0000	HAMILTON O FREDERICK JR &	OCEANFRONT	583,800	\$739.32
01-6N-29-V420-6509-0000	JENSEN BETTY B	OCEANFRONT	584,500	\$739.66
01-6N-29-V420-6510-0000	JELM LLC	OCEANFRONT	583,800	\$739.32
01-6N-29-V420-6511-0000	GARRETT HAROLD C	OCEANFRONT	585,500	\$740.14
01-6N-29-V420-6512-0000	BRANNEN MARY & RODNEY TRUSTEES	OCEANFRONT	583,800	\$739.32
01-6N-29-V420-6513-0000	CORREA JUAN J & MARINA A	OCEANFRONT	584,500	\$739.66
01-6N-29-V420-6514-0000	DAHLGREN BRUCE W & ALLISON W	OCEANFRONT	583,800	\$739.32
01-6N-29-V420-6515-0000	ELDREDGE DIANE L	OCEANFRONT	585,500	\$740.14
01-6N-29-V420-6516-0000	BOLTON DOROTHY G TRUSTEE	OCEANFRONT	583,800	\$739.32
01-6N-29-V420-6517-0000	WINNETKA PARTNERS LLC	OCEANFRONT	583,800	\$739.32
01-6N-29-V420-6518-0000	BRANDT WILLIAM A JR & PATRICE	OCEANFRONT	585,500	\$740.14
01-6N-29-V420-6519-0000	OKIN EUGENE C TRUSTEE	OCEANFRONT	583,800	\$739.32
01-6N-29-V420-6537-0000	PRICE ROBERT & BRENDA	OCEANFRONT	583,800	\$739.32
01-6N-29-V420-6538-0000	MORRHAUSEN LLC	OCEANFRONT	585,500	\$740.14
01-6N-29-V420-6539-0000	WATTS A GRAHAM &	OCEANFRONT	583,800	\$739.32
01-6N-29-V420-6540-0000	MRT INVESTMENTS LLC	OCEANFRONT	584,500	\$739.66
01-6N-29-V420-6541-0000	MCNAMARA JOHN R & ELLEN M	OCEANFRONT	583,800	\$739.32
01-6N-29-V420-6542-0000	ALPAUGH PETER A &	OCEANFRONT	585,500	\$740.14
01-6N-29-V420-6543-0000	BRAUCHT WM C & JUDITH TRUSTEES	OCEANFRONT	583,800	\$739.32
01-6N-29-V420-6544-0000	HAMB WILLIAM E & KENT H	OCEANFRONT	584,500	\$739.66
01-6N-29-V420-6545-0000	CHASE BRIANNE F & DAVID S	OCEANFRONT	583,800	\$739.32
01-6N-29-V420-6546-0000	BEIGHEY LAWRENCE J & CAROLE A	OCEANFRONT	585,500	\$740.14
01-6N-29-V420-6547-0000	FAY PAUL C &	OCEANFRONT	583,800	\$739.32
01-6N-29-V421-6520-0000	VINSON KEITH & PAULA L	OCEANFRONT	1,000,000	\$938.92
01-6N-29-V421-6521-0000	BONNER TIMOTHY L & ZOE C	OCEANFRONT	1,000,000	\$938.92
01-6N-29-V421-6522-0000	AVANT THOMAS G & JANIS TRUSTEE	OCEANFRONT	995,500	\$936.76

<u>PARCEL NUMBER</u>	<u>OWNER NAME</u>	<u>SUBAREA</u>	<u>JUST VALUE</u>	<u>PROPOSED ASSMT</u>
01-6N-29-V421-6523-0000	STUBBS ROBERT W &	OCEANFRONT	1,007,600	\$942.56
01-6N-29-V421-6524-0000	DAVIS JAMES T JR	OCEANFRONT	944,800	\$912.44
01-6N-29-V421-6525-0000	SCHNEIDER GARY B &	OCEANFRONT	1,065,185	\$970.18
01-6N-29-V421-6526-0000	RSBZ PROPERTIES LLC	OCEANFRONT	1,073,932	\$974.37
01-6N-29-V421-6527-0000	SAITOW KENNETH M & LISA J	OCEANFRONT	1,010,936	\$944.16
01-6N-29-V421-6528-0000	ALT JUDY S	OCEANFRONT	1,373,790	\$1,118.17
01-6N-29-V421-6529-0000	HOY JEFFREY M &	OCEANFRONT	1,367,688	\$1,115.24
01-6N-29-V421-6530-0000	GABRIEL KRISTINA A	OCEANFRONT	1,303,824	\$1,084.62
01-6N-29-V421-6531-0000	SPYGLASS II HOLDINGS LLC	OCEANFRONT	1,473,340	\$1,165.91
01-6N-29-V421-6532-0000	MOLLNER LAURENCE E & CYNTHIA E	OCEANFRONT	1,462,448	\$1,160.69
01-6N-29-V421-6533-0000	KOCHIS JOSEPH A & CHERYL A	OCEANFRONT	1,398,304	\$1,129.93
01-6N-29-V421-6534-0000	WOOD MARSHALL E TRUSTEE	OCEANFRONT	1,968,750	\$1,403.49
01-6N-29-V421-6535-0000	FERGUSON ROBERT III & FLORENCE	OCEANFRONT	1,968,750	\$1,403.49
02-6N-29-0390-0001-0000	NEUHOFF ROBERT	OCEANFRONT	2,626,118	\$1,718.74
02-6N-29-0390-0003-0000	TURNER RONALD L & CATHERINE M	OCEANFRONT	1,350,000	\$1,106.76
02-6N-29-0390-0006-0000	BAZARIAN CARL J & LINDA A	OCEANFRONT	2,153,431	\$1,492.06
02-6N-29-0390-0007-0000	MAUPAY WALTER R JR	OCEANFRONT	2,077,311	\$1,455.55
02-6N-29-0390-0009-0000	ERDAHL MARILYN J TRUSTEE	OCEANFRONT	2,336,521	\$1,579.86
02-6N-29-0390-0011-0000	ERICKSON JOHN R & KIMBERLEE D	OCEANFRONT	2,288,281	\$1,556.72
02-6N-29-0390-0012-0000	LUKE M JEAN TRUSTEE	OCEANFRONT	2,491,151	\$1,654.01
02-6N-29-0390-0013-0000	WILLIAMS ANGELA H	OCEANFRONT	1,350,000	\$1,106.76
02-6N-29-0390-0014-0000	WILLIAMS ANGELA HANCOCK	OCEANFRONT	1,350,000	\$1,106.76
02-6N-29-0390-0015-0000	WILLIAMS ANGELA HANCOCK	OCEANFRONT	1,350,000	\$1,106.76
02-6N-29-DCV2-1741-0000	MILKOSKY DAVID J & JOAN	OCEANFRONT	750,000	\$819.03
02-6N-29-DCV2-1742-0000	WOZNIAK KENNETH J & SUSAN B	OCEANFRONT	750,000	\$819.03
02-6N-29-DCV2-1743-0000	SKEANS DARBIA T & DEBORAH S	OCEANFRONT	825,000	\$854.99
02-6N-29-DCV2-1744-0000	VAULT-SAN JOSE PARTNERS LTD	OCEANFRONT	825,000	\$854.99
02-6N-29-DCV2-1745-0000	DRD INVESTMENT LLC	OCEANFRONT	937,500	\$908.94
02-6N-29-DCV2-1746-0000	KAPLAN LEE R & MARGARET A	OCEANFRONT	937,500	\$908.94
02-6N-29-DCV2-1747-0000	DESOCIO WALTER G & GENEVIEVE A	OCEANFRONT	1,012,500	\$944.91
02-6N-29-DCV2-1748-0000	MEANS RICHARD B & SHERRY M	OCEANFRONT	1,012,500	\$944.91
02-6N-29-DCV2-1749-0000	HELMS ROBERT W & LINDSAY D	OCEANFRONT	1,050,000	\$962.89
02-6N-29-DCV2-1750-0000	KINTZEL ROGER S & LEE A	OCEANFRONT	1,050,000	\$962.89
02-6N-29-DCV2-1751-0000	MOFFETT DAVID M TRUSTEE	OCEANFRONT	1,270,000	\$1,068.40
02-6N-29-DCV2-1752-0000	WINTER MICHAEL C & AMY S	OCEANFRONT	1,200,000	\$1,034.83
02-6N-29-DCV2-1753-0000	GIDEON C J JR & CECILE	OCEANFRONT	1,350,000	\$1,106.76
02-6N-29-DCV2-1754-0000	VAULT-SAN JOSE PARTNERS LTD	OCEANFRONT	1,350,000	\$1,106.76
02-6N-29-DCV3-1721-0000	HOLZMAN FLORENCE S &	OCEANFRONT	750,000	\$819.03
02-6N-29-DCV3-1722-0000	LOTT INVESTMENT COMPANY LLC	OCEANFRONT	750,000	\$819.03
02-6N-29-DCV3-1723-0000	SICHAU KENNETH E & JANE D	OCEANFRONT	825,000	\$854.99
02-6N-29-DCV3-1724-0000	BATTAN DELILAH A TRUSTEE	OCEANFRONT	825,000	\$854.99
02-6N-29-DCV3-1725-0000	LOGUE JON C & NANCY J	OCEANFRONT	1,007,500	\$942.51
02-6N-29-DCV3-1726-0000	VILLAGE ASSOCIATES LTD	OCEANFRONT	1,077,500	\$976.08
02-6N-29-DCV3-1727-0000	BOLTON ROBERT H & DOROTHY G	OCEANFRONT	1,012,500	\$944.91
02-6N-29-DCV3-1728-0000	BLACKMON CHARLES B	OCEANFRONT	1,012,500	\$944.91
02-6N-29-DCV3-1729-0000	JONES WALTER E JR & PAULA W	OCEANFRONT	1,050,000	\$962.89
02-6N-29-DCV3-1730-0000	BAUGH MARK T & ROSANNE K	OCEANFRONT	1,050,000	\$962.89
02-6N-29-DCV3-1731-0000	STRICKLAND DANNY L	OCEANFRONT	1,200,000	\$1,034.83
02-6N-29-DCV3-1732-0000	SCHWERTNER INVESTMENTS LLC	OCEANFRONT	1,200,000	\$1,034.83
02-6N-29-DCV3-1733-0000	HARDWICK CAPITAL LLC	OCEANFRONT	1,350,000	\$1,106.76
02-6N-29-DCV3-1734-0000	DUNES CLUB PLACE LLC	OCEANFRONT	1,350,000	\$1,106.76
02-6N-29-DCV4-1701-0000	TOLEDO ANTHONY S & MARGARITA	OCEANFRONT	750,000	\$819.03
02-6N-29-DCV4-1702-0000	PETERS VICKIE WALDEN	OCEANFRONT	820,000	\$852.59
02-6N-29-DCV4-1703-0000	GRISWELL MICHELE I TRUSTEE	OCEANFRONT	825,000	\$854.99
02-6N-29-DCV4-1704-0000	GRISWELL MICHELE I TRUSTEE	OCEANFRONT	825,000	\$854.99
02-6N-29-DCV4-1705-0000	KUEHL ALEXANDER &	OCEANFRONT	937,500	\$908.94

<u>PARCEL NUMBER</u>	<u>OWNER NAME</u>	<u>SUBAREA</u>	<u>JUST VALUE</u>	<u>PROPOSED ASSMT</u>
02-6N-29-DCV4-1706-0000	RAMSEY E STEPHEN & LUCILLE M	OCEANFRONT	937,500	\$908.94
02-6N-29-DCV4-1707-0000	OLIVER MARK D & CINDY S	OCEANFRONT	1,152,500	\$1,012.05
02-6N-29-DCV4-1708-0000	KRALIK JAMES C	OCEANFRONT	1,082,500	\$978.48
02-6N-29-DCV4-1709-0000	MCCORMICK STEVEN D & MARGARET	OCEANFRONT	1,050,000	\$962.89
02-6N-29-DCV4-1710-0000	SMITH JERRY M & LAURA G	OCEANFRONT	1,120,000	\$996.46
02-6N-29-DCV4-1711-0000	PACE RANDY J	OCEANFRONT	1,200,000	\$1,034.83
02-6N-29-DCV4-1712-0000	ZEWI DAVID M & KAREN L	OCEANFRONT	1,340,000	\$1,101.97
02-6N-29-DCV4-1713-0000	TOBIN JAMES J & KAREN M	OCEANFRONT	1,350,000	\$1,106.76
02-6N-29-DCV4-1714-0000	MARTIN RORY & MARY T L/E	OCEANFRONT	1,420,000	\$1,140.33
02-6N-29-DCVO-0001-1010	MURPHY CHRISTOPHER J	OCEANFRONT	890,000	\$886.16
02-6N-29-DCVO-0001-1020	RAFFERTY BRIAN J & SHEILA M	OCEANFRONT	890,000	\$886.16
02-6N-29-DCVO-0001-2010	FUSCO CLAUDE E & DIANA C	OCEANFRONT	825,000	\$854.99
02-6N-29-DCVO-0001-2020	MILLEN DONALD W & ELIZABETH W	OCEANFRONT	965,000	\$922.13
02-6N-29-DCVO-0001-3010	WATTS ANTHONY L & MALINDA H	OCEANFRONT	1,007,500	\$942.51
02-6N-29-DCVO-0001-3020	RAMSEY LUCILLE M TRUSTEE	OCEANFRONT	1,007,500	\$942.51
02-6N-29-DCVO-0001-4010	WILHEIT MARY HART TRUSTEE	OCEANFRONT	1,012,500	\$944.91
02-6N-29-DCVO-0001-4020	LANGERT DIANE M TRUSTEE	OCEANFRONT	1,012,500	\$944.91
02-6N-29-DCVO-0001-5010	PENNINGTON T DURWARD &	OCEANFRONT	1,050,000	\$962.89
02-6N-29-DCVO-0001-5020	VANTREASE VIRGIL V & SANDRA A	OCEANFRONT	1,050,000	\$962.89
02-6N-29-DCVO-0001-6010	TENNILE BONNIE H	OCEANFRONT	1,200,000	\$1,034.83
02-6N-29-DCVO-0001-6020	PEARCE CRAIG & C PATRICIA	OCEANFRONT	1,270,000	\$1,068.40
02-6N-29-DCVO-0001-7010	SELLERS JAMES BARRY	OCEANFRONT	1,350,000	\$1,106.76
02-6N-29-DCVO-0001-7020	BURKART ALAN R & ELEANOR I &	OCEANFRONT	1,350,000	\$1,106.76
02-6N-29-V003-1601-0000	BRICKLEY NANCY & ROBERT TRSTES	OCEANFRONT	535,700	\$716.26
02-6N-29-V003-1602-0000	LEARSY FLORENCE	OCEANFRONT	446,000	\$673.24
02-6N-29-V003-1603-0000	GRIFFIN PATRICIA C TRUSTEE	OCEANFRONT	423,000	\$662.21
02-6N-29-V003-1604-0000	GRAY KIRK L TRUSTEE	OCEANFRONT	487,000	\$692.90
02-6N-29-V003-1605-0000	TURNER JOHN R	OCEANFRONT	487,000	\$692.90
02-6N-29-V003-1606-0000	KLABACKA MATHEW & ANGELA TRSTE	OCEANFRONT	487,000	\$692.90
02-6N-29-V003-1607-0000	WOZNIAK KENNETH J & SUSAN	OCEANFRONT	487,000	\$692.90
02-6N-29-V003-1608-0000	CAREY JAMES H & NANCY M	OCEANFRONT	423,000	\$662.21
02-6N-29-V003-1609-0000	GALLIGAN JOHN D & AUDREY F	OCEANFRONT	446,000	\$673.24
02-6N-29-V003-1610-0000	MASSEY STEVEN A & DAWN K	OCEANFRONT	535,700	\$716.26
02-6N-29-V003-1611-0000	SENEKER PROPERTIES LLLP	OCEANFRONT	550,310	\$723.26
02-6N-29-V003-1612-0000	COVINGTON DELORES ANN	OCEANFRONT	459,380	\$679.66
02-6N-29-V003-1613-0000	FIELDER DENNIS L	OCEANFRONT	435,690	\$668.29
02-6N-29-V003-1614-0000	PRINCE PETER X & VICKIE A	OCEANFRONT	501,610	\$699.91
02-6N-29-V003-1615-0000	POWELL JANET LEE TRUSTEE	OCEANFRONT	501,610	\$699.91
02-6N-29-V003-1616-0000	OSTA SALIM M	OCEANFRONT	501,610	\$699.91
02-6N-29-V003-1617-0000	EXACT INVESTMENTS LLC	OCEANFRONT	501,610	\$699.91
02-6N-29-V003-1618-0000	PITTARI LINDA	OCEANFRONT	435,690	\$668.29
02-6N-29-V003-1619-0000	MANN H FREDERICK & DEBORAH S	OCEANFRONT	459,380	\$679.66
02-6N-29-V003-1620-0000	ALVARADO ROMULO DR & SANDRA	OCEANFRONT	550,310	\$723.26
02-6N-29-V003-1621-0000	ALLEN MARGARET S	OCEANFRONT	560,050	\$727.93
02-6N-29-V003-1622-0000	BYERS JOHN G JR & OLIVIA B	OCEANFRONT	468,300	\$683.93
02-6N-29-V003-1623-0000	ELLIOTT-GRACE FAMILY LIMITED	OCEANFRONT	444,150	\$672.35
02-6N-29-V003-1624-0000	HOLMAN JANET L & RICHARD E	OCEANFRONT	511,350	\$704.58
02-6N-29-V003-1625-0000	WHITE WENDELL F	OCEANFRONT	511,350	\$704.58
02-6N-29-V003-1626-0000	FAIELLA JOHN R & CAROL A	OCEANFRONT	511,350	\$704.58
02-6N-29-V003-1627-0000	BYERS DAVID & SHARON	OCEANFRONT	561,350	\$728.56
02-6N-29-V003-1628-0000	DEBO THOMAS N	OCEANFRONT	444,150	\$672.35
02-6N-29-V003-1629-0000	BRISTOL WILLIAM M III	OCEANFRONT	468,300	\$683.93
02-6N-29-V003-1630-0000	KOSSMANN DANIEL J & KIRSTEN M	OCEANFRONT	560,050	\$727.93
02-6N-29-V003-1631-0000	MORRISON MICHAEL C & PAMELA A	OCEANFRONT	584,400	\$739.61
02-6N-29-V003-1632-0000	PERRONE LOUIS H & E ANTOINETTE	OCEANFRONT	490,600	\$694.63
02-6N-29-V003-1633-0000	EHLERT DAVID B	OCEANFRONT	465,300	\$682.49

<u>PARCEL NUMBER</u>	<u>OWNER NAME</u>	<u>SUBAREA</u>	<u>JUST VALUE</u>	<u>PROPOSED ASSMT</u>
02-6N-29-V003-1634-0000	OLD TOWN INVESTMENTS LLC	OCEANFRONT	535,700	\$716.26
02-6N-29-V003-1635-0000	SCROGGINS FRANK W & GLORIA B	OCEANFRONT	535,700	\$716.26
02-6N-29-V003-1636-0000	1649 SEA DUNES AT AMELIA LLC	OCEANFRONT	535,700	\$716.26
02-6N-29-V003-1637-0000	STEWART FRED K JR & ANGELA W	OCEANFRONT	535,700	\$716.26
02-6N-29-V003-1638-0000	WANG PAUL &	OCEANFRONT	465,300	\$682.49
02-6N-29-V003-1639-0000	OYER JOHN P & WILLA M	OCEANFRONT	490,600	\$694.63
02-6N-29-V003-1640-0000	1665 SEA DUNES DRIVE LLC	OCEANFRONT	584,400	\$739.61
02-6N-29-V003-1641-0000	SEA DUNES 1641 LLC	OCEANFRONT	660,000	\$775.86
02-6N-29-V003-1642-0000	DOSHI KISHORE & JEANNE M	OCEANFRONT	486,450	\$692.64
02-6N-29-V003-1643-0000	LIGHT GERALD S TRUSTEE	OCEANFRONT	560,050	\$727.93
02-6N-29-V003-1644-0000	GESSNER GENE A	OCEANFRONT	560,050	\$727.93
02-6N-29-V003-1645-0000	LEWIS PENELOPE HALL TRUSTEE	OCEANFRONT	560,050	\$727.93
02-6N-29-V003-1646-0000	NEWMAN JERRY M & TERRIE L	OCEANFRONT	560,050	\$727.93
02-6N-29-V003-1647-0000	MESSICK RONALD J & SHERRY A	OCEANFRONT	486,450	\$692.64
02-6N-29-V003-1648-0000	CHRISTY JOHN A & CECILIA J	OCEANFRONT	660,000	\$775.86
02-6N-29-V003-1649-0000	ACREE LUCILLA K	OCEANFRONT	876,200	\$879.55
02-6N-29-V003-1650-0000	YORK R MARTIN TRUSTEE	OCEANFRONT	808,800	\$847.22
02-6N-29-V003-1651-0000	LEGG ROBERT P & LINDA K	OCEANFRONT	778,800	\$832.84
02-6N-29-V003-1652-0000	BEVIER PAMELA J	OCEANFRONT	828,800	\$856.81
02-6N-29-V003-1653-0000	BIVINS GARY L & NANCY F	OCEANFRONT	858,800	\$871.20
02-6N-29-V003-1654-0000	BLACK JUDY	OCEANFRONT	808,800	\$847.22
02-6N-29-V003-1655-0000	GOMEZ LOUIS V & JEAN F	OCEANFRONT	778,800	\$832.84
02-6N-29-V003-1656-0000	LEIBFRIED KEITH C & KATHERINE	OCEANFRONT	778,800	\$832.84
02-6N-29-V003-1657-0000	OWENS DANA A & DONNA K	OCEANFRONT	808,800	\$847.22
02-6N-29-V003-1658-0000	SCHLEGEL DAVID M & LAILY	OCEANFRONT	876,200	\$879.55
02-6N-29-V005-1801-0000	MCNAUGHTON DAVID	OCEANFRONT	577,852	\$736.47
02-6N-29-V005-1802-0000	FORLENZA LAWRENCE & CATHERINE	OCEANFRONT	413,000	\$657.41
02-6N-29-V005-1803-0000	DAVIS LYNDA C &	OCEANFRONT	413,000	\$657.41
02-6N-29-V005-1804-0000	COVIE FRANK P TRUSTEE &	OCEANFRONT	255,000	\$581.64
02-6N-29-V005-1805-0000	GOURGUES GENEVA J	OCEANFRONT	492,000	\$695.30
02-6N-29-V005-1806-0000	MURDOCH WILLIAM A &	OCEANFRONT	517,000	\$707.29
02-6N-29-V005-1807-0000	TURTLE DUNES LLC	OCEANFRONT	451,000	\$675.64
02-6N-29-V005-1808-0000	MORRISON MICHAEL C & PAMELA A	OCEANFRONT	413,000	\$657.41
02-6N-29-V005-1809-0000	DEUTSCHE BANK NATIONAL TRUST	OCEANFRONT	438,000	\$669.40
02-6N-29-V005-1810-0000	RICHARDSON ALLEN M & ANN W &	OCEANFRONT	628,100	\$760.57
02-6N-29-V005-1811-0000	PETTY MARK & PATRICIA	OCEANFRONT	645,230	\$768.78
02-6N-29-V005-1812-0000	SAITOW PROPERTIES LLC	OCEANFRONT	425,390	\$663.36
02-6N-29-V005-1813-0000	WORKMAN ROY DICKSON TRUSTEE	OCEANFRONT	425,390	\$663.36
02-6N-29-V005-1814-0000	TAN LIAN K P TRUSTEE	OCEANFRONT	464,530	\$682.13
02-6N-29-V005-1815-0000	SHIPPEY LAWRENCE P	OCEANFRONT	506,760	\$702.38
02-6N-29-V005-1816-0000	JAMES-VANERWEGEN GRETCHEN	OCEANFRONT	531,760	\$714.37
02-6N-29-V005-1817-0000	DONALDSON THOMAS P TRUSTEE	OCEANFRONT	464,530	\$682.13
02-6N-29-V005-1818-0000	KELLY PETER P JR & JOYCE M	OCEANFRONT	425,390	\$663.36
02-6N-29-V005-1819-0000	DILLARD MICKEY B	OCEANFRONT	425,390	\$663.36
02-6N-29-V005-1820-0000	ZAGAROLA MARK & LESLIE	OCEANFRONT	645,230	\$768.78
02-6N-29-V005-1821-0000	WILLIAMSON JAMES R JR &	OCEANFRONT	656,650	\$774.26
02-6N-29-V005-1822-0000	PESCOSOLIDO DANA N & PHYLLIS A	OCEANFRONT	433,650	\$667.32
02-6N-29-V005-1823-0000	KITTRELL ROBERT E & MARGARET D	OCEANFRONT	433,650	\$667.32
02-6N-29-V005-1824-0000	FINLEY GAIL S	OCEANFRONT	473,550	\$686.45
02-6N-29-V005-1825-0000	KERINS PAUL T	OCEANFRONT	516,600	\$707.10
02-6N-29-V005-1826-0000	DOUGLASS KATHLEEN &	OCEANFRONT	516,600	\$707.10
02-6N-29-V005-1827-0000	WHITTAKER MACK C & TOMMYE L	OCEANFRONT	473,550	\$686.45
02-6N-29-V005-1828-0000	SELLERS JAMES B JR &	OCEANFRONT	433,650	\$667.32
02-6N-29-V005-1829-0000	BARDY RICHARD & DIANA S	OCEANFRONT	433,650	\$667.32
02-6N-29-V005-1830-0000	JETER JAMES M & DANIEL B	OCEANFRONT	656,650	\$774.26
02-6N-29-V005-1831-0000	MCKAY ALBERT W JR & SALLY R	OCEANFRONT	710,200	\$799.94

<u>PARCEL NUMBER</u>	<u>OWNER NAME</u>	<u>SUBAREA</u>	<u>JUST VALUE</u>	<u>PROPOSED ASSMT</u>
02-6N-29-V005-1832-0000	PATTON BARBARA A	OCEANFRONT	504,300	\$701.20
02-6N-29-V005-1833-0000	KIRK PAUL G & GAIL	OCEANFRONT	454,300	\$677.22
02-6N-29-V005-1834-0000	STUBBS JOSEPH G	OCEANFRONT	496,100	\$697.26
02-6N-29-V005-1835-0000	KNOTT TARA D	OCEANFRONT	541,200	\$718.89
02-6N-29-V005-1836-0000	LALONDE DALE H & ELAINE C	OCEANFRONT	541,200	\$718.89
02-6N-29-V005-1837-0000	GAW RICHARD A & JENNIFER M	OCEANFRONT	496,100	\$697.26
02-6N-29-V005-1838-0000	JOHNSON JILL R & FRANK L	OCEANFRONT	454,300	\$677.22
02-6N-29-V005-1839-0000	OSCAI LAWRENCE B & MONA H	OCEANFRONT	454,300	\$677.22
02-6N-29-V005-1840-0000	CARMODY THOMAS W TRUSTES &	OCEANFRONT	710,200	\$799.94
02-6N-29-V005-1841-0000	AZZO MUNA	OCEANFRONT	645,000	\$768.67
02-6N-29-V005-1842-0000	HOUSTON GILBERT &	OCEANFRONT	474,950	\$687.12
02-6N-29-V005-1843-0000	BRIBER FRANK E III &	OCEANFRONT	568,650	\$732.06
02-6N-29-V005-1844-0000	BOWMAN THOMAS G & MARCIA A	OCEANFRONT	565,800	\$730.69
02-6N-29-V005-1845-0000	SHIPPEY RESIDENTIAL LLC	OCEANFRONT	565,800	\$730.69
02-6N-29-V005-1846-0000	DUMARESQ EUGENE JR	OCEANFRONT	518,650	\$708.08
02-6N-29-V005-1847-0000	CHALBERG ROBERT K & JUDITH L	OCEANFRONT	474,950	\$687.12
02-6N-29-V005-1848-0000	LUREY DALE COHEN	OCEANFRONT	645,000	\$768.67
02-6N-29-V005-1849-0000	SELLERS JAMES B JR & ALLISON A	OCEANFRONT	756,250	\$822.02
02-6N-29-V005-1850-0000	PACKER JEFFREY E S &	OCEANFRONT	691,150	\$790.80
02-6N-29-V005-1851-0000	LEVINE PAUL A & SUSAN L	OCEANFRONT	648,600	\$770.40
02-6N-29-V005-1852-0000	J & S HOY LLC	OCEANFRONT	683,100	\$786.94
02-6N-29-V005-1853-0000	SMITH SHERRI N	OCEANFRONT	691,150	\$790.80
02-6N-29-V005-1854-0000	TRIEBWASSER ANDREW S & JAMIE	OCEANFRONT	691,150	\$790.80
02-6N-29-V005-1855-0000	PFITZNER GLENN S & HELEN S	OCEANFRONT	683,100	\$786.94
02-6N-29-V005-1856-0000	ROARK STEVEN F & VIRGINIA W	OCEANFRONT	648,600	\$770.40
02-6N-29-V005-1857-0000	HORN CHARLES M &	OCEANFRONT	691,150	\$790.80
02-6N-29-V005-1858-0000	SCHOLZ FAMILY LIMITED	OCEANFRONT	756,250	\$822.02
02-6N-29-V0P0-1501-0000	HURST WILLIAM C & PAMELA C	OCEANFRONT	733,500	\$811.11
02-6N-29-V0P0-1502-0000	WARSHAUER MARY C F TRUST	OCEANFRONT	733,500	\$811.11
02-6N-29-V0P0-1503-0000	JUDGE KIMBERLY ROWLEY	OCEANFRONT	754,755	\$821.31
02-6N-29-V0P0-1504-0000	SCHMIDT CHARLES D & ELLEN R	OCEANFRONT	754,755	\$821.31
02-6N-29-V0P0-1505-0000	HUGHES ROBERT S II	OCEANFRONT	768,925	\$828.10
02-6N-29-V0P0-1506-0000	STROUD THOMAS B &	OCEANFRONT	768,925	\$828.10
02-6N-29-V0P0-1507-0000	MURPHY STEPHEN J & MARCIA H	OCEANFRONT	804,350	\$845.09
02-6N-29-V0P0-1508-0000	BROGAN R ALAN & DELORES R	OCEANFRONT	804,350	\$845.09
02-6N-29-V0P0-1509-0000	DEROY MICHEL F & VIRGINIA E	OCEANFRONT	839,775	\$862.08
02-6N-29-V0P0-1510-0000	KAMIENSKI MICHAEL J & SALLY J	OCEANFRONT	839,775	\$862.08
02-6N-29-V0P0-1511-0000	MCCLUNG JIM HILL & JOSEPHINE P	OCEANFRONT	875,200	\$879.07
02-6N-29-V0P0-1512-0000	LYONS ROBERT P & CYNTHIA S	OCEANFRONT	875,200	\$879.07
02-6N-29-V0P0-1513-0000	ARDIA STEPHEN V	OCEANFRONT	1,821,250	\$1,332.75
02-6N-29-V0P0-1515-0000	CARLSON RUDOLPH E & ARDEN C	OCEANFRONT	733,500	\$811.11
02-6N-29-V0P0-1516-0000	TURK JOSEPH E & KATHLEEN M	OCEANFRONT	733,500	\$811.11
02-6N-29-V0P0-1517-0000	TEMPLE JOHN E & LORELY	OCEANFRONT	754,755	\$821.31
02-6N-29-V0P0-1518-0000	COMLEY JUDITH L TRUSTEE	OCEANFRONT	754,755	\$821.31
02-6N-29-V0P0-1519-0000	LARRANN LLC	OCEANFRONT	768,925	\$828.10
02-6N-29-V0P0-1520-0000	FARRELL PAUL D	OCEANFRONT	768,925	\$828.10
02-6N-29-V0P0-1521-0000	RADEE APICHAUT DR & CRYSTAL	OCEANFRONT	804,350	\$845.09
02-6N-29-V0P0-1522-0000	JETER JAMES M &	OCEANFRONT	804,350	\$845.09
02-6N-29-V0P0-1523-0000	BERKMAN DAVID & BETTY L	OCEANFRONT	1,679,550	\$1,264.80
02-6N-29-V0P0-1525-0000	SHAW DONALD M & MARGUERITE M	OCEANFRONT	875,200	\$879.07
02-6N-29-V0P0-1526-0000	PETTY ROY W & BETTY ANN	OCEANFRONT	875,200	\$879.07
02-6N-29-V0P0-1527-0000	SMILEY WILLIAM H III & SANDRA	OCEANFRONT	910,625	\$896.05
02-6N-29-V0P0-1528-0000	MADDEN JOHN C & CYNTHIA H	OCEANFRONT	910,625	\$896.05
02-6N-29-V0P0-1530-0000	PURCEL MORRIS A & SHARON G	OCEANFRONT	733,500	\$811.11
02-6N-29-V0P0-1531-0000	STORM RICHARD P & JENNIFER	OCEANFRONT	733,500	\$811.11
02-6N-29-V0P0-1532-0000	ARMBRUST RICHARD M & KAREN J	OCEANFRONT	754,755	\$821.31

<u>PARCEL NUMBER</u>	<u>OWNER NAME</u>	<u>SUBAREA</u>	<u>JUST VALUE</u>	<u>PROPOSED ASSMT</u>
02-6N-29-V0P0-1533-0000	CHANCY SUE C	OCEANFRONT	704,755	\$797.33
02-6N-29-V0P0-1534-0000	BECKER DONALD W & ROSEMARY L	OCEANFRONT	768,925	\$828.10
02-6N-29-V0P0-1535-0000	FITZILLEE3 LLC	OCEANFRONT	768,925	\$828.10
02-6N-29-V0P0-1536-0000	MITCHELL DEBORAH F TRUSTEE	OCEANFRONT	804,350	\$845.09
02-6N-29-V0P0-1537-0000	CORBEIL STEPHEN E & MARY KAY	OCEANFRONT	804,350	\$845.09
02-6N-29-V0P0-1538-0000	DOLAN JOHN A & JEANNE E	OCEANFRONT	839,775	\$862.08
02-6N-29-V0P0-1539-0000	SMITH JERRY M & LAURA G	OCEANFRONT	839,775	\$862.08
02-6N-29-V0P0-1540-0000	FINNERTY RICHARD E & WENDY M	OCEANFRONT	875,200	\$879.07
02-6N-29-V0P0-1541-0000	SHELBY ROBERT E & MEHRNOOSH M	OCEANFRONT	661,600	\$776.63
02-6N-29-V0P0-1542-0000	MATZKA PATRICIA M TRUSTEE	OCEANFRONT	910,625	\$896.05
02-6N-29-V0P0-1543-0000	BURCH WILLIAM M & JULIA M	OCEANFRONT	910,625	\$896.05
02-6N-29-V0P0-1546-0000	BROWN SANDRA W	OCEANFRONT	733,500	\$811.11
02-6N-29-V0P0-1547-0000	CHASE DONALD E & HARRIETT D	OCEANFRONT	733,500	\$811.11
02-6N-29-V0P0-1548-0000	HERRINGTON JOAN	OCEANFRONT	754,755	\$821.31
02-6N-29-V0P0-1549-0000	SELLERS RADER J	OCEANFRONT	754,755	\$821.31
02-6N-29-V0P0-1550-0000	THOMPSON J ANDY	OCEANFRONT	768,925	\$828.10
02-6N-29-V0P0-1551-0000	BROWN BRADLEY D & JANET G	OCEANFRONT	768,925	\$828.10
02-6N-29-V0P0-1552-0000	ROLLINS MARGARET & ROGER	OCEANFRONT	804,350	\$845.09
02-6N-29-V0P0-1553-0000	LONG ANN C	OCEANFRONT	804,350	\$845.09
02-6N-29-V0P0-1554-0000	JONES J C JR & CAROLE C	OCEANFRONT	864,775	\$874.07
02-6N-29-V0P0-1555-0000	GRISWOLD JOHN A & DEBRA B	OCEANFRONT	839,775	\$862.08
02-6N-29-V0P0-1556-0000	NEWTON RALPH G JR & HARRIET A	OCEANFRONT	875,200	\$879.07
02-6N-29-V0P0-1557-0000	FORD CAROLYN S EST &	OCEANFRONT	875,200	\$879.07
02-6N-29-V0P0-1558-0000	WEITZ WALLACE R & BARBARA V	OCEANFRONT	910,625	\$896.05
02-6N-29-V0P0-1559-0000	WEITZ WALLACE R & BARBARA V	OCEANFRONT	910,625	\$896.05
00-00-30-0546-0024-0000	CRAWFORD THOMAS J & JULIA E	EAST	435,235	\$611.54
00-00-30-0546-0025-0000	BURKS DOUGLAS WILLIAM & JUNE M	EAST	424,593	\$606.70
00-00-30-0546-0026-0000	WEAVER JOHN W	EAST	554,518	\$665.81
00-00-30-0546-0027-0000	FRICK HELEN TRUSTEE	EAST	570,658	\$673.15
00-00-30-0546-0028-0000	RENEDO JESS S & MARY ANN	EAST	549,897	\$663.71
00-00-30-0546-0029-0000	ADAMS J DENNIS & LILLIAN J	EAST	523,874	\$651.87
00-00-30-0546-0030-0000	KEIM THOMAS R & LOUISE L	EAST	546,012	\$661.94
00-00-30-0546-0031-0000	MACKAY JAMES L & LOUISE	EAST	554,045	\$665.60
01-6N-29-0200-0001-0000	GILLIAM THOMAS A TRUSTEE &	EAST	555,771	\$666.38
01-6N-29-0200-0002-0000	CLARK HUBERT L SR & CHRISTINE	EAST	872,542	\$810.49
01-6N-29-0200-0004-0000	CLARKSON THOMAS R & PEGGY M	EAST	300,000	\$550.02
01-6N-29-0200-0005-0000	THOMAS CHARLES B	EAST	961,518	\$850.97
01-6N-29-0200-0007-0000	MILLS BROOKE S TRUSTEE OF THE	EAST	300,000	\$550.02
01-6N-29-0200-0008-0000	SABADIE PATRICK A & SUSAN LEE	EAST	678,534	\$722.23
01-6N-29-0200-0009-0000	MILLS DAVID A & LINDA E	EAST	594,232	\$683.88
01-6N-29-0200-0010-0000	HAMMETT RICHARD M & MARY J	EAST	546,112	\$661.99
01-6N-29-0200-0011-0000	BOYD DONALD L & SUSAN P	EAST	777,120	\$767.08
01-6N-29-0200-0012-0000	HILL ELOISE	EAST	652,151	\$710.23
01-6N-29-0200-0013-0000	ROSS ROBERT W & DINA CUPPETT	EAST	722,861	\$742.39
01-6N-29-0200-0014-0000	O'DAY ARDITH Y TRUSTEE	EAST	540,884	\$659.61
01-6N-29-0200-0015-0000	O'DAY BRIAN T & SUSAN D	EAST	250,000	\$527.28
01-6N-29-0200-0016-0000	POMM RAYMOND M & HEIDI	EAST	664,785	\$715.97
01-6N-29-0200-0017-0000	DUNKEL ROBERT H & LAURA S	EAST	457,225	\$621.55
01-6N-29-0200-0018-0000	MEAKIN CHARLES J III TRUSTEE	EAST	553,803	\$665.48
01-6N-29-0200-0019-0000	GALLO THOMAS J & BARBARA H	EAST	658,190	\$712.97
01-6N-29-0200-0020-0000	COMEAU CHARLES R & SUZANNE G	EAST	469,221	\$627.01
01-6N-29-0200-0021-0000	GEMUNDER JOEL F	EAST	1,023,289	\$879.07
01-6N-29-0200-0022-0000	ROMAN PAUL M & TERRY C BLUM	EAST	613,192	\$692.50
01-6N-29-0200-0023-0000	COTE MICHAEL R & PAUL N (TIC)	EAST	672,806	\$719.62
01-6N-29-0200-0024-0000	WESTCOTT ANGELYN S	EAST	659,283	\$713.47
01-6N-29-0200-0025-0000	GINN MICHAEL W & JEAN J	EAST	509,221	\$645.20

<u>PARCEL NUMBER</u>	<u>OWNER NAME</u>	<u>SUBAREA</u>	<u>JUST VALUE</u>	<u>PROPOSED ASSMT</u>
01-6N-29-0200-0026-0000	RUBIN GARY M & JACQUELINE S	EAST	583,889	\$679.17
01-6N-29-0200-0027-0000	ATKINSON STEWART & KATHALEEN P	EAST	702,770	\$733.25
01-6N-29-0200-0028-0000	KNOWLTON CALVIN H (90%) &	EAST	851,829	\$801.07
01-6N-29-0200-0029-0000	SEEGER DIANE K TRUSTEE	EAST	552,539	\$664.91
01-6N-29-0200-0030-0000	CLARK CHRISTINE &	EAST	474,811	\$629.55
01-6N-29-0200-0031-0000	SMITH CARL H & DIANNE P	EAST	785,804	\$771.03
01-6N-29-0200-0033-0000	MILLEN DONALD W & ELIZABETH W	EAST	212,500	\$510.22
01-6N-29-0200-0034-0000	TOMPKINS KATHRYN S TRUSTEE	EAST	625,041	\$697.89
01-6N-29-0200-0035-0000	CATES DWIGHT H	EAST	237,500	\$521.59
01-6N-29-0200-0036-0000	KREBS CHRISTOPHER M	EAST	541,663	\$659.96
01-6N-29-0200-0037-0010	RINEHART MOLLY F	EAST	125,000	\$470.41
01-6N-29-0200-0038-0000	RINEHART MOLLY FORD TRUSTEE	EAST	587,701	\$680.91
01-6N-29-0200-0039-0000	STEARNS FRANKLYN C & KATHLEEN	EAST	250,000	\$527.28
01-6N-29-0200-0040-0000	CROWLEY JOHN J & K ABINA	EAST	574,961	\$675.11
01-6N-29-0200-0041-0000	HENNEIN SWAILEIM S & SAMBERA R	EAST	250,000	\$527.28
01-6N-29-0200-0042-0000	MILLER THOMAS III & A MICHELLE	EAST	250,000	\$527.28
01-6N-29-0200-0043-0000	PENDZICH CHRISTINE A TRUSTEE	EAST	500,407	\$641.19
01-6N-29-0200-0044-0000	GILSTRAP MICHAEL L & BRENDA N	EAST	502,970	\$642.36
01-6N-29-0200-0045-0000	PELUSO JOANNE M	EAST	476,890	\$630.49
01-6N-29-0200-0046-0000	HEMPHILL JOSEPH & ROBIN F	EAST	471,610	\$628.09
01-6N-29-0200-0047-0000	WALLACE THOMAS L SR & SANDRA	EAST	475,356	\$629.80
01-6N-29-0200-0048-0000	HUBERT BENJAMIN F & KATHY R	EAST	518,477	\$649.41
01-6N-29-0200-0049-0000	DEAN DOUGLAS C & JOAN	EAST	706,795	\$735.09
01-6N-29-0200-0051-0000	BALDWIN CHARLES W &	EAST	411,347	\$600.68
01-6N-29-0200-0052-0000	GRANT JOAN A TRUSTEE	EAST	402,134	\$596.49
01-6N-29-0200-0053-0000	SCHAEFER HADLEY P & MARY ELLEN	EAST	391,378	\$591.59
01-6N-29-0200-0054-0000	SATURDAY JEFFREY B & KAREN R	EAST	916,293	\$830.39
01-6N-29-0200-0056-0000	JACOBSON ROBERT & SUSAN W	EAST	429,984	\$609.16
01-6N-29-0200-0057-0000	HARDY ANNE B	EAST	515,333	\$647.98
01-6N-29-0200-0058-0000	HERAKOVICH RUSSELL J & LAURA B	EAST	599,028	\$686.06
01-6N-29-0200-0060-0000	SANDERS CURTIS R & DOROTHY E	EAST	544,783	\$661.38
01-6N-29-0201-0002-0000	TANNER WAYNE A & TERESSA M	EAST	250,000	\$527.28
01-6N-29-0201-0003-0000	MILANA PAUL F & SUSAN L	EAST	250,000	\$527.28
01-6N-29-0201-0004-0000	FEDORKO FREDERICK J &	EAST	472,919	\$628.69
01-6N-29-0201-0006-0000	LAING BRIEN & LOIS G	EAST	853,496	\$801.82
01-6N-29-0201-0008-0000	FERDON RANDALL B & BARBARA B	EAST	467,173	\$626.07
01-6N-29-0201-0009-0000	STOKES JOHN L & DOROTHY B	EAST	526,219	\$652.94
01-6N-29-0201-0010-0000	COMRIE REGINA & BRUCE TRUSTEES	EAST	405,118	\$597.84
01-6N-29-0201-0011-0000	FREEMAN NEAL & JANE	EAST	549,858	\$663.69
01-6N-29-0201-0012-0000	GROCE ROBERT & DONNA H	EAST	427,815	\$608.17
01-6N-29-0201-0013-0000	BORUSOVIC STEPHEN J	EAST	509,595	\$645.37
01-6N-29-0201-0014-0000	SELLERS JAMES B JR & ALISON C	EAST	550,248	\$663.87
01-6N-29-0201-0015-0000	SMITH TAVIT K &	EAST	250,000	\$527.28
01-6N-29-0201-0016-0000	TRIBUZIO DOMINIQUE	EAST	250,000	\$527.28
01-6N-29-0201-0017-0000	KOPPEL CHRISTIAN L & M CECILIA	EAST	744,173	\$752.09
01-6N-29-0201-0018-0000	HAMMER DANIEL W & ANNE T	EAST	676,979	\$721.52
01-6N-29-0201-0019-0000	GREENBLUM JESSE & CATHERINE M	EAST	583,033	\$678.78
01-6N-29-0201-0020-0000	LUKE SCARLETT S	EAST	482,917	\$633.24
01-6N-29-0201-0021-0000	LOMBARDI PAUL F & MARY LYNN	EAST	200,000	\$504.53
01-6N-29-0201-0022-0000	DUFFUS ROBERT H & BARBARA F	EAST	521,704	\$650.88
01-6N-29-0201-0023-0000	WYMAN DENNIS GEORGE	EAST	501,824	\$641.84
01-6N-29-0201-0024-0000	BRADDOCK THOMAS H & MARY J	EAST	200,000	\$504.53
01-6N-29-0201-0025-0000	LUEBKE DONALD V & PAULA J	EAST	546,660	\$662.24
01-6N-29-0201-0026-0000	MCCARTHY PATRICK B & JANIS M	EAST	442,574	\$614.88
01-6N-29-0201-0027-0000	PRICE ROY H & PATRICIA J	EAST	200,000	\$504.53
01-6N-29-0201-0028-0000	CRISP ALLISON R	EAST	480,259	\$632.03

<u>PARCEL NUMBER</u>	<u>OWNER NAME</u>	<u>SUBAREA</u>	<u>JUST VALUE</u>	<u>PROPOSED ASSMT</u>
01-6N-29-0201-0029-0000	SALTMARSH ERNEST O &	EAST	200,000	\$504.53
01-6N-29-0201-0030-0000	SONPAL JANET K TRUSTEE	EAST	465,783	\$625.44
01-6N-29-0201-0031-0000	NEESE BRENT P & TAYVE G	EAST	492,524	\$637.61
01-6N-29-0201-0032-0000	GOLDBERG VICTOR Y	EAST	517,734	\$649.08
01-6N-29-0201-0033-0000	MARMON ANTHONY C & JOY A	EAST	497,188	\$639.73
01-6N-29-0201-0034-0000	AMELIE INVESTMENTS LTD	EAST	536,890	\$657.79
01-6N-29-0201-0035-0000	LARKIN JEAN TRUSTEE	EAST	442,050	\$614.65
01-6N-29-0201-0036-0000	MATTEY GEORGE J & MYRTLE R	EAST	175,000	\$493.16
01-6N-29-0201-0037-0000	MATTEY GEORGE J & MYRTLE R	EAST	560,427	\$668.50
01-6N-29-0201-0038-0000	KARSKO JOYCE E	EAST	345,391	\$570.67
01-6N-29-0201-0039-0000	KAULFUSS CHARLES T & MARY P	EAST	374,517	\$583.92
01-6N-29-0201-0040-0000	SCHOELL RICHARD A & BARBARA A	EAST	445,656	\$616.29
01-6N-29-0201-0041-0000	SMITH TAVIT K &	EAST	218,750	\$513.06
01-6N-29-0201-0042-0000	KURUC JOHN S & JOANN M	EAST	560,179	\$668.39
01-6N-29-0201-0043-0000	GREGORY LINDA W TRUSTEE	EAST	394,498	\$593.01
01-6N-29-0201-0044-0000	SMITH CARL S & DOROTHY H	EAST	519,569	\$649.91
01-6N-29-0201-0045-0000	THOMAS PEARLINE Y EST	EAST	500,101	\$641.05
01-6N-29-0201-0046-0000	HARGREAVES PAUL J & SHIRLEY B	EAST	373,801	\$583.60
01-6N-29-0201-0047-0000	CABANISS EDA H	EAST	422,554	\$605.78
01-6N-29-0201-0048-0000	CABANISS EDA H	EAST	175,000	\$493.16
01-6N-29-0201-0049-0000	SCHULE ROBERT M TRUSTEE	EAST	520,139	\$650.17
01-6N-29-0201-0050-0000	SMALL ALAN E & DOROTHY	EAST	373,222	\$583.33
01-6N-29-0201-0051-0000	SULLIVAN D DELORES	EAST	471,655	\$628.11
01-6N-29-0201-0052-0000	SIMON JOSEPH ERIC MD &	EAST	506,978	\$644.18
01-6N-29-0201-0053-0000	JEWELL SANDRA E	EAST	175,000	\$493.16
01-6N-29-0201-0058-0000	GIRTON KARL R & FELECIA H	EAST	175,000	\$493.16
01-6N-29-0201-0059-0000	HEARD WILLIAM C & MARY KAY	EAST	292,915	\$546.80
01-6N-29-0201-0060-0000	CROWLEY MARIANNE	EAST	611,913	\$691.92
01-6N-29-0201-0061-0000	CROWLEY MARIANNE &	EAST	175,000	\$493.16
01-6N-29-0201-0066-0000	IRWIN WILLIAM R & PATRICIA H	EAST	428,755	\$608.60
01-6N-29-0201-0068-0000	ANDERSON JANET H TRUSTEE	EAST	638,347	\$703.95
01-6N-29-0201-0069-0000	PLATTE CURTIS JR (2/3%)TRSTEEES	EAST	428,738	\$608.59
01-6N-29-0201-0070-0000	PARKER THADDEUS C & MARGARET E	EAST	373,488	\$583.45
01-6N-29-0201-0071-0000	KULLMAN BRUCE &	EAST	583,187	\$678.85
01-6N-29-0201-0073-0000	JORDAN REBECCA M	EAST	344,819	\$570.41
01-6N-29-0201-0074-0000	HILLES WILLIAM C & ELIZABETH S	EAST	175,000	\$493.16
01-6N-29-0201-0075-0000	HILLES WILLIAM C & ELIZABETH S	EAST	432,062	\$610.10
01-6N-29-0201-0076-0000	BILEK GUY O & ILEEN A	EAST	352,745	\$574.02
01-6N-29-0201-0077-0000	PIERCE JANICE C	EAST	746,017	\$752.93
01-6N-29-0201-0079-0000	MAILEY EDWARD J & ANN T	EAST	468,287	\$626.58
01-6N-29-0201-0080-0000	MILLS LAURA L	EAST	475,050	\$629.66
01-6N-29-0201-0081-0000	EDWARDS GLEN J & ROBIN B	EAST	612,479	\$692.18
01-6N-29-0201-0082-0000	KIMMEL J STEPHEN & CAROL M	EAST	522,255	\$651.13
01-6N-29-0201-0083-0000	ELGIN JOHN E	EAST	270,000	\$536.37
01-6N-29-0201-0084-0000	HORNBERGER JOHN W & BARBARA S	EAST	441,629	\$614.45
01-6N-29-0201-0085-0000	STRUNK R BRIAN & CAROLYN	EAST	373,790	\$583.59
01-6N-29-0201-0086-0000	YATES WILLIAM M & PEGGY D	EAST	370,459	\$582.08
01-6N-29-0201-0087-0000	SMITH RAYMOND W & VIRGINIA L	EAST	445,161	\$616.06
01-6N-29-0201-0088-0000	BEAVIN THOMAS D & BARBARA B	EAST	382,036	\$587.34
01-6N-29-0201-0089-0000	DOUGHERTY THOMAS F & VICKI	EAST	220,000	\$513.63
01-6N-29-0201-0090-0000	DOUGHERTY THOMAS F	EAST	533,096	\$656.06
01-6N-29-0201-0091-0000	ROCKE CHRISTOPHER J & KAREN M	EAST	373,033	\$583.25
01-6N-29-0201-0092-0000	STRICKLAND DONNIE E & SHARON C	EAST	470,829	\$627.74
01-6N-29-0201-0093-0000	REESE MARTYN C & DALE S	EAST	434,071	\$611.02
01-6N-29-0201-0094-0000	PAVEY KAREN K JACKSON	EAST	403,575	\$597.14
01-6N-29-0201-0095-0000	MOORE ROGER D & EDITH D	EAST	380,755	\$586.76



<u>PARCEL NUMBER</u>	<u>OWNER NAME</u>	<u>SUBAREA</u>	<u>JUST VALUE</u>	<u>PROPOSED ASSMT</u>
01-6N-29-0201-0096-0000	PORTER WILLIAM A & KATHLEEN G	EAST	347,606	\$571.68
01-6N-29-0201-0097-0000	WAGES THOMAS A & BARBARA W	EAST	462,507	\$623.95
01-6N-29-0201-0098-0000	NORTON GEORGE & PATRICIA	EAST	175,000	\$493.16
01-6N-29-0201-0099-0000	MAHAR ALICIA ANN	EAST	322,801	\$560.40
01-6N-29-0201-0100-0000	PRICE RONALD F & DEBORAH L	EAST	498,551	\$640.35
01-6N-29-0202-0101-0000	SALTMARSH ERNEST O	EAST	436,638	\$612.18
01-6N-29-0202-0102-0000	LELLI ALEXANDER JR & JANET S	EAST	200,000	\$504.53
01-6N-29-0202-0103-0000	CLUCAS GEORGE L & MARIA G	EAST	436,712	\$612.22
01-6N-29-0202-0104-0000	CROWLEY JOHN PATRICK	EAST	447,055	\$616.92
01-6N-29-0202-0105-0000	OWEN VALLA I TRUSTEE (1/2%) &	EAST	522,628	\$651.30
01-6N-29-0202-0106-0000	VULCANO WILLARD M	EAST	600,058	\$686.53
01-6N-29-0202-0107-0000	ADELMAN ROBERT P (10% INT) &	EAST	444,581	\$615.80
01-6N-29-0202-0108-0000	MILLER JEAN C TRUSTEE	EAST	200,000	\$504.53
01-6N-29-0202-0109-0000	RUFF KRISTIE WARD TRUSTEE	EAST	387,133	\$589.66
01-6N-29-0202-0110-0000	FRANK WILLIAM P & JEAN O	EAST	526,022	\$652.85
01-6N-29-0202-0111-0000	NORRIS JEFFREY C & KIMBERLY L	EAST	493,901	\$638.23
01-6N-29-0202-0112-0000	MOSTELLER RICHARD G	EAST	200,000	\$504.53
01-6N-29-0202-0113-0000	MOSTELLER RICHARD G	EAST	737,559	\$749.08
01-6N-29-0202-0114-0000	MOSTELLER RICHARD G	EAST	200,000	\$504.53
01-6N-29-0202-0115-0000	POWERS JOHN F & CHARLENE	EAST	419,291	\$604.29
01-6N-29-0202-0116-0000	SCHMUNK VIRGINIA	EAST	200,000	\$504.53
01-6N-29-0202-0117-0000	ROTATORI JEFFREY J & ANN H	EAST	200,000	\$504.53
01-6N-29-0202-0118-0000	WEST DONNA P	EAST	438,726	\$613.13
01-6N-29-0202-0119-0000	HARRIS VIRGINIA LEE TRUSTEE &	EAST	525,237	\$652.49
01-6N-29-0202-0121-0000	REISNER ROBERT	EAST	200,000	\$504.53
01-6N-29-0202-0122-0000	MILLER JEAN COMBS TRUSTEE	EAST	396,579	\$593.96
01-6N-29-0202-0123-0000	LEE GILBERT W SR	EAST	200,000	\$504.53
01-6N-29-0202-0124-0000	RYAN CHRISTOPHER J & DEBRA J	EAST	499,490	\$640.78
01-6N-29-0202-0125-0000	CURRAN JOHN P & JEANNE	EAST	507,752	\$644.53
01-6N-29-0202-0126-0000	MONROE ROLAND JR & E TRUSTEES	EAST	439,352	\$613.42
01-6N-29-0202-0127-0000	LONG ROBERT A & ELIZABETH R	EAST	464,098	\$624.68
01-6N-29-0202-0128-0000	CLEVELAND JOHN M & ELLEN B	EAST	496,643	\$639.48
01-6N-29-0202-0129-0000	BROWN ROBERT & JANE TRUSTEES	EAST	534,838	\$656.86
01-6N-29-0202-0130-0000	DONOVAN DORAN W F	EAST	508,418	\$644.84
01-6N-29-0202-0131-0000	WALLACE MARIANNE C & ANDREW L	EAST	1,002,366	\$869.55
01-6N-29-0202-0133-0000	PANELLA CHARLES N & PATSY L	EAST	1,762,743	\$1,215.47
01-6N-29-0202-0136-0000	ROBB DAVID (1/3) &	EAST	639,137	\$704.31
01-6N-29-0202-0137-0000	CIPRIANO MICHAEL & JOAN	EAST	600,528	\$686.74
01-6N-29-0202-0138-0000	WRIGHT MARTHA C TRUST &	EAST	585,728	\$680.01
01-6N-29-0202-0139-0000	BRYANT NORMAN F & JANIS C	EAST	509,021	\$645.11
01-6N-29-0202-0140-0000	PILLANS CHARLES P III & JUDITH	EAST	620,074	\$695.63
01-6N-29-0202-0141-0000	MOSTELLER RICHARD G TRUSTEE	EAST	200,000	\$504.53
01-6N-29-0202-0142-0000	CARDINALE LINDA M	EAST	349,678	\$572.62
01-6N-29-0202-0143-0000	KAMMAN GERALD J L/E	EAST	370,712	\$582.19
01-6N-29-0202-0144-0000	RILEY BARBARA L/E	EAST	354,274	\$574.71
01-6N-29-0202-0145-0000	EHLERS ELAINE B	EAST	312,108	\$555.53
01-6N-29-0202-0146-0000	THOMPSON DAVISON W & ADELAIDE	EAST	432,336	\$610.23
01-6N-29-0202-0147-0000	BISSON JAMES H III & SUSAN W	EAST	419,002	\$604.16
01-6N-29-0202-0148-0000	COMFORT JEFFREY & SUSAN (2/3)&	EAST	372,814	\$583.15
01-6N-29-0202-0149-0000	LITTLE S MICHAEL & RENEE S	EAST	390,822	\$591.34
01-6N-29-0202-0150-0000	SOMERVILLE RONALD G &	EAST	418,502	\$603.93
01-6N-29-0203-0001-0000	BURNS ANN M TRUSTEE	EAST	457,219	\$621.55
01-6N-29-0203-0002-0000	PASCALE B ROBERT & PHYLLIS R	EAST	200,000	\$504.53
01-6N-29-0203-0003-0000	HOLLAND JAMES J & CATHERINE A	EAST	458,854	\$622.29
01-6N-29-0203-0004-0000	ALEXANDRE MANUEL J & KATHLEEN	EAST	200,000	\$504.53
01-6N-29-0850-0001-0000	CONNOLLY JOHN W JR & ANNE L	EAST	643,750	\$706.40

<u>PARCEL NUMBER</u>	<u>OWNER NAME</u>	<u>SUBAREA</u>	<u>JUST VALUE</u>	<u>PROPOSED ASSMT</u>
01-6N-29-0850-0003-0000	STEGALL RODNEY B & PATRICIA G	EAST	533,423	\$656.21
01-6N-29-0850-0004-0000	DERAISMES JOHN F TRUSTEE	EAST	585,724	\$680.01
01-6N-29-0850-0005-0000	TROXELL D CHASE & CAROL W	EAST	506,100	\$643.78
01-6N-29-0850-0006-0000	PRINCE RENTAL & LEASING	EAST	381,609	\$587.15
01-6N-29-0850-0007-0000	SCHROEDER DENNIS A & SHERRY L	EAST	463,566	\$624.43
01-6N-29-0850-0008-0000	JENNINGS WILLIAM N & JEANNE C	EAST	611,102	\$691.55
01-6N-29-0850-0009-0000	BOOVA PATRICK J & MICHELE H	EAST	608,227	\$690.24
01-6N-29-0850-0010-0000	PODSAKOFF PHILIP M &	EAST	589,636	\$681.79
01-6N-29-0850-0011-0000	SMITH DONALD G & KATHLEEN M	EAST	481,965	\$632.80
01-6N-29-0850-0012-0000	STOCKER JAMES & ANNETTE TRSTES	EAST	574,678	\$674.98
01-6N-29-0850-0014-0000	BORNHAUSER THOMAS A	EAST	567,881	\$671.89
01-6N-29-0850-0015-0000	MOSER WILLIAM S & ANN E	EAST	574,547	\$674.92
01-6N-29-0850-0016-0000	BOCHNOWSKI DAVID & ANN	EAST	618,527	\$694.93
01-6N-29-0850-0017-0000	AXETELL KENNETH W JR & MARY E	EAST	596,937	\$685.11
01-6N-29-0850-0018-0000	GENTLES SAMUEL T SR & DIANA L	EAST	600,718	\$686.83
01-6N-29-0850-0019-0000	STAHL SUSAN W TRUSTEE	EAST	874,021	\$811.16
01-6N-29-0850-0020-0000	MACLEOD BARBARA B TRUSTEE	EAST	281,250	\$541.49
01-6N-29-0850-0021-0000	MACLEOD BARBARA B TRUSTEE	EAST	527,132	\$653.35
01-6N-29-0850-0022-0000	ELLIS BARBARA	EAST	623,042	\$696.98
01-6N-29-0850-0023-0000	RADNEY LISTON E JR & MATIE M	EAST	666,404	\$716.71
01-6N-29-0850-0024-0000	PLOSSER CHARLES I & JANET S	EAST	746,545	\$753.17
01-6N-29-0850-0025-0000	KIMBROUGH W H JR & SHERYL C	EAST	548,984	\$663.29
01-6N-29-0850-0026-0000	BRADY TERRY	EAST	608,125	\$690.20
01-6N-29-0850-0027-0000	WAITE STEVEN B & ELIZABETH E	EAST	587,825	\$680.96
01-6N-29-150C-0011-0000	AMELIA ENTERPRISES LLC	EAST	976,500	\$857.78
01-6N-29-150C-0012-0000	KOLLEVOLL OLAV B & JUDITH M	EAST	1,913,225	\$1,283.93
01-6N-29-150C-0013-0000	HONIG LAWRENCE E & LISA C	EAST	922,500	\$833.22
01-6N-29-150C-0014-0000	HILLIER COLSON H JR & PATRICIA	EAST	1,838,836	\$1,250.09
01-6N-29-150C-0015-0000	ARNOLD DEVON D	EAST	900,000	\$822.98
01-6N-29-150C-0016-0000	SHEFFIELD GEORGE SR & BARBARA	EAST	1,448,218	\$1,072.38
01-6N-29-150C-0017-0000	BLAIR HOLDINGS LLC	EAST	900,000	\$822.98
01-6N-29-150C-0018-0000	MCKAY ALBERT W JR & SALLY R	EAST	900,000	\$822.98
01-6N-29-150C-0019-0000	WALSH E STEPHEN & SUSAN B	EAST	1,746,758	\$1,208.20
01-6N-29-150C-0020-0000	O'NEILL DEAN & SUSANNE	EAST	900,000	\$822.98
01-6N-29-150C-0021-0000	ROESLE JOHN A & JOYCE A	EAST	900,000	\$822.98
01-6N-29-150C-0022-0000	TAMP LLC	EAST	900,000	\$822.98
01-6N-29-150C-0023-0000	WILLIAMS JAMES E & NANCY TRSTS	EAST	1,407,319	\$1,053.78
01-6N-29-150C-0024-0000	KELLY PETER P JR & JOYCE	EAST	900,000	\$822.98
01-6N-29-150C-0025-0000	DEGAN AHL FRANK A	EAST	1,681,092	\$1,178.32
01-6N-29-150C-0026-0000	SCHMIDT ULRICH TRUSTEE	EAST	2,051,718	\$1,346.93
01-6N-29-150C-0027-0000	COLDIRON BRETT &	EAST	900,000	\$822.98
01-6N-29-150C-0028-0000	THE HUNTINGTON NATIONAL BANK	EAST	900,000	\$822.98
01-6N-29-150C-0029-0000	ORTON RAY & FRANCES	EAST	1,924,895	\$1,289.24
01-6N-29-150C-0030-0000	GLASER GARY A	EAST	1,944,556	\$1,298.18
01-6N-29-150C-0031-0000	WELDON NORMAN R & CAROL J	EAST	1,715,639	\$1,194.04
01-6N-29-150C-0032-0000	JOHNSON SCOTT C & PATRICIA M	EAST	1,787,453	\$1,226.71
01-6N-29-150C-0033-0000	LEACH NEIL E & GLORIAN	EAST	1,591,734	\$1,137.67
01-6N-29-V160-2001-0000	BILLINGS JOHN S TRUSTEE	EAST	281,820	\$541.75
01-6N-29-V160-2002-0000	DANIEL WILLIAM C & JANICE	EAST	281,820	\$541.75
01-6N-29-V160-2003-0000	GALVIN LEANNE V TRUSTEE	EAST	281,820	\$541.75
01-6N-29-V160-2004-0000	DUCCILLI HARRY JR	EAST	281,820	\$541.75
01-6N-29-V160-2005-0000	BLOOD JOY BISHOP	EAST	360,002	\$577.32
01-6N-29-V160-2006-0000	KIRKENDALL JOHN N & CAROLYN A	EAST	310,002	\$554.57
01-6N-29-V160-2007-0000	VARNER HAROLD B & JOAN H	EAST	310,002	\$554.57
01-6N-29-V160-2008-0000	MCGEE PATRICIA ANN &	EAST	360,002	\$577.32
01-6N-29-V160-2009-0000	MUSE JOHN H & CAREY	EAST	360,002	\$577.32

<u>PARCEL NUMBER</u>	<u>OWNER NAME</u>	<u>SUBAREA</u>	<u>JUST VALUE</u>	<u>PROPOSED ASSMT</u>
01-6N-29-V160-2010-0000	ASHMORE JENNIFER A	EAST	310,002	\$554.57
01-6N-29-V160-2011-0000	SUTTLEHAN LINDA	EAST	242,792	\$524.00
01-6N-29-V160-2012-0000	RASCO SCOTT A & JOAN L	EAST	292,792	\$546.74
01-6N-29-V160-2013-0000	HUTCHENS THOMAS P & KATHERINE	EAST	292,792	\$546.74
01-6N-29-V160-2014-0000	SPARKS ROBERT L III & ELLEN M	EAST	292,792	\$546.74
01-6N-29-V160-2015-0000	SABA MARKUS & LYNNETTE G	EAST	242,792	\$524.00
01-6N-29-V160-2016-0000	PAULY MARGUERITE S TRUSTEE	EAST	242,792	\$524.00
01-6N-29-V160-2017-0000	FOX EDWARD J & ELIZABETH M	EAST	242,792	\$524.00
01-6N-29-V160-2018-0000	GILLUM WILLARD & RUTH C	EAST	242,792	\$524.00
01-6N-29-V160-2019-0000	VILLANI VINCENT F & GAIL A	EAST	242,792	\$524.00
01-6N-29-V160-2020-0000	SCHMIDT MICHAEL C & LISA T	EAST	242,792	\$524.00
01-6N-29-V160-2021-0000	PAULY MARGUERITE S	EAST	267,792	\$535.37
01-6N-29-V160-2022-0000	WITT RONALD DEAN & VALERIE J	EAST	242,792	\$524.00
01-6N-29-V160-2023-0000	HULING BRIAN K & HEATHER	EAST	270,720	\$536.70
01-6N-29-V160-2024-0000	RUTLEY DOUGLAS K & BARBARA A	EAST	245,720	\$525.33
01-6N-29-V160-2025-0000	JAKOB DAVID A & CHERYL M &	EAST	220,720	\$513.96
01-6N-29-V160-2026-0000	BROOKS A PATRICK & JANICE O	EAST	220,720	\$513.96
01-6N-29-V160-2027-0000	PINKSTON WILLIAM E & PAMELA C	EAST	245,720	\$525.33
01-6N-29-V160-2028-0000	OWEN PATRICIA T	EAST	220,720	\$513.96
01-6N-29-V160-2029-0000	LIPUMA PETER & MARIE	EAST	220,720	\$513.96
01-6N-29-V160-2030-0000	CAMPBELL JAMES F & BETHANN &	EAST	220,720	\$513.96
01-6N-29-V160-2031-0000	WEINSTEIN ANDREW JAY &	EAST	220,720	\$513.96
01-6N-29-V160-2032-0000	WILLIAMS KEITH L & MARY R	EAST	220,720	\$513.96
01-6N-29-V160-2033-0000	SCHULZE WILLIAM	EAST	220,720	\$513.96
01-6N-29-V160-2034-0000	MACY JAMES A & LORETTA A	EAST	220,720	\$513.96
01-6N-29-V160-2035-0000	SMITH DAVID G & KATRINA F	EAST	310,002	\$554.57
01-6N-29-V160-2036-0000	TYLER STEVEN J & LAURA L A	EAST	310,002	\$554.57
01-6N-29-V160-2037-0000	SCHOONOVER KEVIN G & TERESA L	EAST	310,002	\$554.57
01-6N-29-V160-2038-0000	ALEXANDER KATHLEEN S	EAST	310,002	\$554.57
01-6N-29-V160-2039-0000	MCFADDEN MARY M TRUSTEE	EAST	310,002	\$554.57
01-6N-29-V160-2040-0000	RIDGWAY THEODORE SR & LOIS	EAST	310,002	\$554.57
01-6N-29-V160-2041-0000	GRAVEN TIMOTHY M & LINDA B	EAST	310,002	\$554.57
01-6N-29-V160-2042-0000	STOTTMANN MARY ELLEN & RICHARD	EAST	335,002	\$565.95
01-6N-29-V160-2043-0000	KARLOVEC SANDRA G & LUCIEN B	EAST	310,002	\$554.57
01-6N-29-V160-2044-0000	ROOT JEAN M	EAST	310,002	\$554.57
01-6N-29-V160-2045-0000	FOLTZ SCOTT A & LESLEY W	EAST	281,820	\$541.75
01-6N-29-V160-2046-0000	RICCARDI LOUIS A & KATIANNE G	EAST	281,820	\$541.75
01-6N-29-V160-2047-0000	DANIEL BRIAN B & MICHELLE R &	EAST	281,820	\$541.75
01-6N-29-V160-2048-0000	PASSERO GARY W	EAST	281,820	\$541.75
01-6N-29-V160-2049-0000	HEIDER JEANETTE D	EAST	281,820	\$541.75
01-6N-29-V160-2050-0000	BALDWIN FLETCHER N JR & N T	EAST	281,820	\$541.75
01-6N-29-V160-2051-0000	ABSHIER STEPHEN & HEATHER T	EAST	310,002	\$554.57
01-6N-29-V160-2052-0000	MATHE GERALD E & JILL M	EAST	310,002	\$554.57
01-6N-29-V160-2053-0000	SCHOOLMAN GLORIA TRUSTEE	EAST	310,002	\$554.57
01-6N-29-V160-2054-0000	HUFFAKER LENORA & ROBERT	EAST	310,002	\$554.57
01-6N-29-V160-2055-0000	GRUBE PAUL G & MIMI G &	EAST	310,002	\$554.57
01-6N-29-V160-2056-0000	GLINEBURG ROBERT W & MARY H	EAST	248,001	\$526.37
01-6N-29-V160-2057-0000	YATES GEORGE & EILEEN M	EAST	310,002	\$554.57
01-6N-29-V160-2058-0000	BEACHWOOD ASSOCIATION LLC	EAST	310,002	\$554.57
01-6N-29-V160-2059-0000	RHODES ROBERT M & REA L	EAST	242,792	\$524.00
01-6N-29-V160-2060-0000	HOLZENDORF KING & KEVIN J	EAST	242,792	\$524.00
01-6N-29-V160-2061-0000	MOORE RICHARD E	EAST	242,792	\$524.00
01-6N-29-V160-2062-0000	FOGG GLENICE D TRUSTEE	EAST	242,792	\$524.00
01-6N-29-V160-2063-0000	SPENCER W THOMAS & PATRICIA R	EAST	242,792	\$524.00
01-6N-29-V160-2064-0000	HEFFERNAN MICHAEL R JR	EAST	242,792	\$524.00
01-6N-29-V160-2065-0000	LAWRENCE JAMES R & KARA R	EAST	292,792	\$546.74

<u>PARCEL NUMBER</u>	<u>OWNER NAME</u>	<u>SUBAREA</u>	<u>JUST VALUE</u>	<u>PROPOSED ASSMT</u>
01-6N-29-V160-2066-0000	EAST COAST PROPERTIES &	EAST	242,792	\$524.00
01-6N-29-V160-2067-0000	JONES CHARLES W	EAST	242,792	\$524.00
01-6N-29-V160-2068-0000	MARMELSTEIN JOEL L & MARIA C	EAST	242,792	\$524.00
01-6N-29-V160-2069-0000	KHAN WASEEM	EAST	242,792	\$524.00
01-6N-29-V160-2070-0000	HENSLEY JOHN F EST	EAST	242,792	\$524.00
01-6N-29-V160-2071-0000	PRUSI MARY LESLIE BANKSTON	EAST	220,720	\$513.96
01-6N-29-V160-2072-0000	NIPPER GERALD W & PATRICIA H	EAST	220,720	\$513.96
01-6N-29-V160-2073-0000	DEAS STEPHEN L & CYNTHIA G	EAST	270,720	\$536.70
01-6N-29-V160-2074-0000	ARDOLINO EDWARD J TRUSTEE	EAST	220,720	\$513.96
01-6N-29-V160-2075-0000	WADE JIM R	EAST	220,720	\$513.96
01-6N-29-V160-2076-0000	GORRY SHARON W & PETER E	EAST	220,720	\$513.96
01-6N-29-V160-2077-0000	WILSON JOSEPH S & ANN J	EAST	220,720	\$513.96
01-6N-29-V160-2078-0000	HANCOCK JAMES R & DANA A	EAST	245,720	\$525.33
01-6N-29-V160-2079-0000	MCCULLOUGH KENNETH R	EAST	220,720	\$513.96
01-6N-29-V160-2080-0000	HARRIS VIRGINIA LEE TRUSTEE &	EAST	220,720	\$513.96
01-6N-29-V160-2081-0000	DRENNEN THOMAS E &	EAST	220,720	\$513.96
01-6N-29-V160-2082-0000	SCHADE LORETTA K TRUSTEE	EAST	220,720	\$513.96
01-6N-29-V160-2083-0000	2083 BEACHWOOD LLC	EAST	331,820	\$564.50
01-6N-29-V160-2084-0000	GOODRICH JACOB A & MARTHA	EAST	281,820	\$541.75
01-6N-29-V160-2085-0000	LELLI ALEX J JR & JANET S	EAST	281,820	\$541.75
01-6N-29-V160-2086-0000	FOX STEPHEN D &	EAST	281,820	\$541.75
01-6N-29-V160-2087-0000	CARLSON RUDOLPH E	EAST	281,820	\$541.75
01-6N-29-V160-2088-0000	RICHARDSON SPURGEON II & MARY	EAST	281,820	\$541.75
01-6N-29-V160-2089-0000	WILSTERMAN JOHN D & AMY M	EAST	281,820	\$541.75
01-6N-29-V160-2090-0000	KENNY MICHAEL & BARBARA J	EAST	281,820	\$541.75
01-6N-29-V160-2091-0000	ARGO WILLIAM V JR & LAYLE W	EAST	331,820	\$564.50
01-6N-29-V160-2092-0000	2092 BEACHWOOD LLC	EAST	281,820	\$541.75
01-6N-29-V160-2093-0000	ASH JERRY R & PATTI D	EAST	306,820	\$553.12
01-6N-29-V160-2094-0000	MALONE THOMAS J & PAT	EAST	281,820	\$541.75
01-6N-29-V160-2095-0000	ARMSTRONG C W JR & GAYE N	EAST	281,820	\$541.75
01-6N-29-V160-2096-0000	PERRY JOHN R JR & STEPHANIE	EAST	306,820	\$553.12
01-6N-29-V160-2097-0000	HAYDEN PATRICIA Q TRUSTEE	EAST	281,820	\$541.75
01-6N-29-V160-2098-0000	BORGERT CHRISTOPHER J & SUSAN	EAST	331,820	\$564.50
01-6N-29-V160-2099-0000	BERNHARDT DAVID A & CAROL E	EAST	281,820	\$541.75
01-6N-29-V160-2100-0000	PRISM REALTY & DEVELOPMENT LLC	EAST	331,820	\$564.50
01-6N-29-V160-2101-0000	DANIEL JAMES & DEVONNE S	EAST	281,820	\$541.75
01-6N-29-V160-2102-0000	CARROLL MICHAEL J & SANDRA L &	EAST	281,820	\$541.75
01-6N-29-V160-2103-0000	BENSHOFF ERICHA	EAST	265,305	\$534.24
01-6N-29-V160-2104-0000	STANDISH WELLES A II & SUZANNE	EAST	242,792	\$524.00
01-6N-29-V160-2105-0000	FOSTER MICHAEL E & MARY JANE	EAST	242,792	\$524.00
01-6N-29-V160-2106-0000	BENTLEY UPSHAW C JR	EAST	242,792	\$524.00
01-6N-29-V160-2107-0000	BELL LUCY S	EAST	292,792	\$546.74
01-6N-29-V160-2108-0000	MEDICH DAVID S & GRETCHEN E	EAST	242,792	\$524.00
01-6N-29-V160-2109-0000	JARDINE WALTER B	EAST	242,792	\$524.00
01-6N-29-V160-2110-0000	POST KENT & LYNN	EAST	242,792	\$524.00
01-6N-29-V160-2111-0000	NUSSMAN MARC M & MAUREEN I	EAST	242,792	\$524.00
01-6N-29-V160-2112-0000	VALZ FREDERICK III & MARGARET	EAST	267,792	\$535.37
01-6N-29-V160-2113-0000	KIDD C WILLIAM & JEAN B &	EAST	292,792	\$546.74
01-6N-29-V160-2114-0000	KLIGORA H JOHN & MADELYN S	EAST	292,792	\$546.74
01-6N-29-V160-2115-0000	CONGELLO ANGELO C SR & SUZANNE	EAST	220,720	\$513.96
01-6N-29-V160-2116-0000	TROYER JANE D &	EAST	220,720	\$513.96
01-6N-29-V160-2117-0000	WEBER MICHAEL & MARGARET S	EAST	245,720	\$525.33
01-6N-29-V160-2118-0000	BRYANT KENNETH G FAMILY	EAST	270,720	\$536.70
01-6N-29-V160-2119-0000	IBC/LTG LLC S	EAST	270,720	\$536.70
01-6N-29-V160-2120-0000	PULLEN JEFFREY L & PAULA R	EAST	220,720	\$513.96
01-6N-29-V160-2121-0000	MCBRIDE ELIZABETH A &	EAST	220,720	\$513.96

<u>PARCEL NUMBER</u>	<u>OWNER NAME</u>	<u>SUBAREA</u>	<u>JUST VALUE</u>	<u>PROPOSED ASSMT</u>
01-6N-29-V160-2122-0000	MARTIN DONALD O & SHIRLEY H	EAST	220,720	\$513.96
01-6N-29-V160-2123-0000	DIAMONTI MICHAEL C & NANCY L	EAST	220,720	\$513.96
01-6N-29-V160-2124-0000	SCHUCHMAN JOHN C & MARIE T	EAST	220,720	\$513.96
01-6N-29-V160-2125-0000	BEACH WOOD VILLAS ASSOCIATION	EAST	220,720	\$513.96
01-6N-29-V160-2126-0000	SHEA JEFFREY T & KAY D	EAST	220,720	\$513.96
01-6N-29-V160-2127-0000	HEFFERNAN MICHAEL R	EAST	281,820	\$541.75
01-6N-29-V160-2128-0000	DELLAGATTA DOROTHY E & JAMES J	EAST	281,820	\$541.75
01-6N-29-V160-2129-0000	KING RALPH W & ROBIN E	EAST	281,820	\$541.75
01-6N-29-V160-2130-0000	HEMMINGER ELENA M	EAST	281,820	\$541.75
01-6N-29-V160-2131-0000	NOVICK DORIS A & SCOTT A &	EAST	281,820	\$541.75
01-6N-29-V160-2132-0000	NERENBERG BETTY D	EAST	281,820	\$541.75
01-6N-29-V160-2133-0000	MCFADDEN DORIS J TRUST	EAST	281,820	\$541.75
01-6N-29-V160-2134-0000	WRIGHT THOMAS P &	EAST	281,820	\$541.75
01-6N-29-V160-2135-0000	IDEN MARILYN A TRUSTEE	EAST	281,820	\$541.75
01-6N-29-V160-2136-0000	BREEN CAMILLE A	EAST	281,820	\$541.75
01-6N-29-V28A-2201-0000	SWAIN CLIFFORD H & REBECCA C	EAST	395,300	\$593.38
01-6N-29-V28A-2202-0000	HOMER EDWARD J & TAMARA K	EAST	435,000	\$611.44
01-6N-29-V28A-2203-0000	FLUKER JAMES D JR & DOROTHY I	EAST	382,500	\$587.55
01-6N-29-V28A-2204-0000	HAMPTON MARJORIE B TRUSTEE	EAST	415,300	\$602.48
01-6N-29-V28A-2205-0000	BUDD JAMES L & HOLLIS S	EAST	395,000	\$593.24
01-6N-29-V28A-2206-0000	PERRIER DONALD & DIANNE	EAST	336,250	\$566.51
01-6N-29-V28A-2207-0000	CALLAN VICKI P	EAST	336,250	\$566.51
01-6N-29-V28A-2208-0000	AHEARN MARTHA ANNE	EAST	422,500	\$605.75
01-6N-29-V28A-2209-0000	PRINCE JESSE J & DOROTHY B	EAST	495,300	\$638.87
01-6N-29-V28A-2210-0000	BLUESTEIN DAVID H	EAST	475,000	\$629.64
01-6N-29-V28A-2211-0000	MILLER THOMAS W & MICHELLE &	EAST	475,000	\$629.64
01-6N-29-V28A-2212-0000	MITCHELL ARNOLD M & JEAN	EAST	422,500	\$605.75
01-6N-29-V28A-2213-0000	HOEPPNER ROBERT G & JEANNE R	EAST	415,300	\$602.48
01-6N-29-V28A-2214-0000	MERMER JOHN S & JOANNE H	EAST	435,000	\$611.44
01-6N-29-V28A-2215-0000	DE TARNOWSKY GEORGE & JEAN F	EAST	336,250	\$566.51
01-6N-29-V28A-2216-0000	BUNDY ANNE E	EAST	336,250	\$566.51
01-6N-29-V28A-2217-0000	BLUM RONALD E & MARYLLEN L	EAST	462,500	\$623.95
01-6N-29-V28A-2218-0000	PERNO DAVID D (74%) &	EAST	415,300	\$602.48
01-6N-29-V28A-2219-0000	CURRIE JANICE J	EAST	435,000	\$611.44
01-6N-29-V28A-2220-0000	BIRD THOMAS N & ARLENE E	EAST	416,250	\$602.91
01-6N-29-V28A-2221-0000	TIAA-CREF TRUST COMPANY FSB &	EAST	336,250	\$566.51
01-6N-29-V28A-2222-0000	SHIRCLIFF CAROL R	EAST	415,300	\$602.48
01-6N-29-V28B-2301-0000	FREEMAN MARC & LOUISE TRUSTEES	EAST	241,820	\$523.55
01-6N-29-V28B-2302-0000	GLASS MANAGEMENT SERVICES INC	EAST	241,820	\$523.55
01-6N-29-V28B-2305-0000	KAYE STEPHEN F & SUSAN G	EAST	214,000	\$510.90
01-6N-29-V28B-2306-0000	PLEASANT WILLIAM R & ANNETTE F	EAST	214,000	\$510.90
01-6N-29-V28B-2309-0000	GARDNER BRUCE R & CHERYL A	EAST	239,000	\$522.27
01-6N-29-V28B-2310-0000	EDELHEIT SUSAN &	EAST	214,000	\$510.90
01-6N-29-V28B-2313-0000	CROWE MARY JANE	EAST	214,000	\$510.90
01-6N-29-V28B-2314-0000	SERIF LOUISE	EAST	214,000	\$510.90
01-6N-29-V28B-2317-0000	REYNOLDS BRODERICK & TERESA &	EAST	241,820	\$523.55
01-6N-29-V28B-2318-0000	CONLON BARBARA D TRUSTEE	EAST	241,820	\$523.55
01-6N-29-V28B-2321-0000	VAN LAHR JONATHAN &	EAST	241,820	\$523.55
01-6N-29-V28B-2322-0000	SCINTO LAURIE J	EAST	241,820	\$523.55
01-6N-29-V28B-2325-0000	SOKOLOWSKI PAUL A & JACKIE	EAST	214,000	\$510.90
01-6N-29-V28B-2326-0000	BILLINGS CHERYL S	EAST	214,000	\$510.90
01-6N-29-V28B-2329-0000	STEFINA SHERRY L TRUSTEE	EAST	241,820	\$523.55
01-6N-29-V28B-2330-0000	GRANT DOUGLAS A & SUSAN	EAST	241,820	\$523.55
01-6N-29-V28B-2333-0000	OSSI RICHARD & CAROL	EAST	241,820	\$523.55
01-6N-29-V28B-2334-0000	BLYTHE MICHAEL E & BETH ANN	EAST	241,820	\$523.55
01-6N-29-V28B-2337-0000	MARRA JOHN M &	EAST	214,000	\$510.90

<u>PARCEL NUMBER</u>	<u>OWNER NAME</u>	<u>SUBAREA</u>	<u>JUST VALUE</u>	<u>PROPOSED ASSMT</u>
01-6N-29-V28B-2338-0000	SCHLEGEL LAILY & DAVID	EAST	214,000	\$510.90
01-6N-29-V28B-2341-0000	STEVENSON SCOTT & MARY (99%) &	EAST	214,000	\$510.90
01-6N-29-V28B-2342-0000	BALDWIN MICHAEL H & JANICE C	EAST	214,000	\$510.90
01-6N-29-V28B-2345-0000	EISELE WILLIAM D & HELEN H	EAST	214,000	\$510.90
01-6N-29-V28B-2346-0000	MCADOO JOHN H & NANCY TRUSTEES	EAST	214,000	\$510.90
01-6N-29-V28B-2349-0000	BLACK DORWIN C III & LYNN C &	EAST	241,820	\$523.55
01-6N-29-V28B-2350-0000	WOODCOCK NIGEL G & SHARON M	EAST	241,820	\$523.55
01-6N-29-V28B-2353-0000	HAMILTON WILLIAM A & NAN D	EAST	241,820	\$523.55
01-6N-29-V28B-2354-0000	JINNAH RIYAZ & SARAH	EAST	241,820	\$523.55
01-6N-29-V28B-2357-0000	PERNO LOUIS A	EAST	214,000	\$510.90
01-6N-29-V28B-2358-0000	FERRIELL A WILLIAM & ANN C	EAST	214,000	\$510.90
01-6N-29-V28B-2361-0000	MCMAHON JOHN M & NANETTE M	EAST	266,820	\$534.93
01-6N-29-V28B-2362-0000	OLIVER GRAEME D & TERRI L	EAST	241,820	\$523.55
01-6N-29-V28T-2502-0000	CAYE CHARLES G JR	EAST	255,000	\$529.55
01-6N-29-V28T-2503-0000	BALDWIN MICHAEL H & JANICE M	EAST	300,000	\$550.02
01-6N-29-V28T-2506-0000	MESSICK RONALD J & SHERRY A	EAST	300,000	\$550.02
01-6N-29-V28T-2507-0000	HENDERSON CHRISTINA M &	EAST	300,000	\$550.02
01-6N-29-V28T-2510-0000	LONG HUGH W &	EAST	300,000	\$550.02
01-6N-29-V28T-2511-0000	CITIZENS STATE BANK	EAST	255,000	\$529.55
01-6N-29-V28T-2514-0000	CHOI BYONG-DU W & CHRISTINA E	EAST	261,000	\$532.28
01-6N-29-V28T-2515-0000	OSSI RICHARD & CAROL	EAST	306,000	\$552.75
01-6N-29-V28T-2518-0000	NESMITH BETTY M	EAST	306,000	\$552.75
01-6N-29-V28T-2519-0000	HEWATT JAMES R & FAYE M	EAST	306,000	\$552.75
01-6N-29-V28T-2522-0000	WRIGHT NORMAN R & MARY JANE	EAST	306,000	\$552.75
01-6N-29-V28T-2523-0000	VAN LAHR JONATHAN D &	EAST	261,000	\$532.28
01-6N-29-V28T-2526-0000	RICHARDS JOHN B & MARY E	EAST	267,000	\$535.01
01-6N-29-V28T-2527-0000	NESMITH BETTY M	EAST	312,000	\$555.48
01-6N-29-V28T-2530-0000	STEMPEL JEFFREY W &	EAST	312,000	\$555.48
01-6N-29-V28T-2531-0000	ELLIS JOSEPH R & LYNN P &	EAST	312,000	\$555.48
01-6N-29-V28T-2534-0000	STOFER FAMILY LIMITED	EAST	312,000	\$555.48
01-6N-29-V28T-2535-0000	KGP LLC	EAST	267,000	\$535.01
01-6N-29-V290-1201-0000	LYONS JESSE M & BONNIE E	EAST	223,025	\$515.00
01-6N-29-V290-1202-0000	O'BRIEN MARYSE ANN	EAST	223,025	\$515.00
01-6N-29-V290-1203-0000	MCDONALD DENISE	EAST	223,025	\$515.00
01-6N-29-V290-1204-0000	FLEMING JUDITH BELL	EAST	228,025	\$517.28
01-6N-29-V290-1205-0000	CHAMBERLIN WILLIAM F & JEANNE	EAST	223,025	\$515.00
01-6N-29-V290-1206-0000	JUERGENSMEYER JULIAN &	EAST	223,025	\$515.00
01-6N-29-V290-1207-0000	STEARNS FRANKLIN C & KATHLEEN	EAST	298,025	\$549.12
01-6N-29-V290-1208-0000	KAUER DONALD F & SUSAN W	EAST	255,729	\$529.88
01-6N-29-V290-1209-0000	BREEN FLORENCE L JR L/E	EAST	255,729	\$529.88
01-6N-29-V290-1210-0000	BRISACH SUSANNE W &	EAST	255,729	\$529.88
01-6N-29-V290-1211-0000	MCFARLAN DOUGLAS R & NORMA J	EAST	330,729	\$564.00
01-6N-29-V290-1212-0000	FETHERSTON JAMES H & SHERRI C	EAST	255,729	\$529.88
01-6N-29-V290-1213-0000	HALL DENNIS A & LINDA E	EAST	280,729	\$541.26
01-6N-29-V290-1214-0000	EWING KATHERINE C TRUSTEE	EAST	255,729	\$529.88
01-6N-29-V290-1215-0000	HABIB PHILIP &	EAST	255,729	\$529.88
01-6N-29-V290-1216-0000	HALL ELIZABETH M &	EAST	255,729	\$529.88
01-6N-29-V290-1217-0000	SMYTHE EDWARD B & NANCY R	EAST	255,729	\$529.88
01-6N-29-V530-2401-0000	FULTON SANDRA H	EAST	482,000	\$632.82
01-6N-29-V530-2402-0000	JONES MORGAN R	EAST	463,000	\$624.18
01-6N-29-V530-2403-0000	HURLEY JEANNE G LIVING TRUST	EAST	482,000	\$632.82
01-6N-29-V530-2404-0000	CARLSON CHERYL K	EAST	482,000	\$632.82
01-6N-29-V530-2405-0000	HOWARD JAMES A & ANN R	EAST	508,000	\$644.65
01-6N-29-V530-2406-0000	EAKIN MARY ELIZABETH	EAST	463,000	\$624.18
01-6N-29-V530-2407-0000	STEELE JAMES P III & SUSAN	EAST	482,000	\$632.82
01-6N-29-V530-2408-0000	RICHMAN MERLE W &	EAST	482,000	\$632.82

<u>PARCEL NUMBER</u>	<u>OWNER NAME</u>	<u>SUBAREA</u>	<u>JUST VALUE</u>	<u>PROPOSED ASSMT</u>
01-6N-29-V530-2409-0000	BARRIE DAVID S & ROBYN V	EAST	463,000	\$624.18
01-6N-29-V530-2410-0000	SMITH ROBERT C & WENDY	EAST	482,000	\$632.82
01-6N-29-V530-2411-0000	HOMAN DORIS L	EAST	482,000	\$632.82
01-6N-29-V530-2412-0000	COEN HELEN D & ROBERT TRUSTEES	EAST	527,000	\$653.29
01-6N-29-V530-2413-0000	METZLER ROBERT A	EAST	508,000	\$644.65
01-6N-29-V530-2414-0000	NICHOLSON GEORGE R	EAST	508,000	\$644.65
01-6N-29-V530-2415-0000	HERD J ROBERT & SALLY O	EAST	437,000	\$612.35
02-6N-29-DCLO-0001-0000	ABOOD FREDERICK J JR & THERESA	EAST	451,330	\$618.87
02-6N-29-DCLO-0002-0000	TAYLOR JANET I TRUSTEE	EAST	425,516	\$607.12
02-6N-29-DCLO-0003-0000	TOOLEY DAVID R & CAROLYN S	EAST	451,049	\$618.74
02-6N-29-DCLO-0004-0000	GAVRON RUSSELL JR & SHARON	EAST	426,517	\$607.58
02-6N-29-DCLO-0005-0000	JAPOWICZ LEONARD & EVA	EAST	458,191	\$621.99
02-6N-29-DCLO-0006-0000	COLEN LIJANA R TRUSTEE	EAST	429,405	\$608.89
02-6N-29-DCLO-0007-0000	MALLORY LEWIS B & ANNE S	EAST	456,377	\$621.16
02-6N-29-DCLO-0008-0000	ROBBINS KENNETH M & CLAIRE M	EAST	417,359	\$603.41
02-6N-29-DCLO-0009-0000	DAVIS JOSEPH R & MICHELE G	EAST	482,682	\$633.13
02-6N-29-DCLO-0011-0000	GREEN A CHRISTIAN DR TRUSTEE	EAST	454,219	\$620.18
02-6N-29-DCLO-0013-0000	BURN STANLEY B & LYNN M	EAST	457,259	\$621.56
02-6N-29-DCLO-0015-0000	CLEARY JOSEPH S & LAURIE C	EAST	489,917	\$636.42
02-6N-29-DCLO-0017-0000	MILHOUS CHRISTOPHER & JESSICA	EAST	508,338	\$644.80
02-6N-29-DCLO-0019-0000	HANKS ROBERT P & MARY LYNN	EAST	506,109	\$643.79
02-6N-29-DCLO-0021-0000	BUHLER H DIANE & JERRY D	EAST	541,786	\$660.02
02-6N-29-DCLO-0023-0000	SANDERS LARRY S & BONNIE E	EAST	498,896	\$640.51
02-6N-29-DCLO-0025-0000	BUCHER KIM L & CONCETTA	EAST	534,844	\$656.86
02-6N-29-DCLO-0027-0000	KURUC JOHN S & JOANN M	EAST	505,232	\$643.39
02-6N-29-DCLO-0029-0000	BRANDT JOHN A & DEBORAH M	EAST	494,334	\$638.43
02-6N-29-DCLO-0031-0000	MANHEIM MICHAEL J & MARGERIE B	EAST	502,370	\$642.09
02-6N-29-DCLO-0033-0000	ROUNSAVILLE NANCY	EAST	510,410	\$645.74
02-6N-29-DCLO-0035-0000	DEVANE SAM B & DENISE M	EAST	500,841	\$641.39
02-6N-29-DCLO-0037-0000	O'DAY DANIEL P & MARA TRUSTEES	EAST	555,803	\$666.39
02-6N-29-DCLO-0039-0000	BILLINGTON STUART S & NANCY	EAST	558,047	\$667.42
02-6N-29-DCLO-0041-0000	JACKSON HEATHER H	EAST	543,769	\$660.92
02-6N-29-DCLO-0043-0000	DAVIS WINGFIELD AUSTIN JR	EAST	556,553	\$666.74
02-6N-29-DCLO-0045-0000	WERNER PETER &	EAST	569,640	\$672.69
02-6N-29-DCLO-0047-0000	CLARK THOMAS B & MAREA G	EAST	560,217	\$668.40
02-6N-29-DCLO-0049-0000	PRICE ROBERT W & BRENDA K	EAST	408,099	\$599.20
02-6N-29-DCLO-0051-0000	RION GWENDLYN M & WILLIAM D	EAST	412,107	\$601.02
01-6N-29-0300-0001-0000	HEAD MARGARET & MICHAEL GARBER	WEST	543,536	\$546.25
01-6N-29-0300-0002-0000	LANSKY ZENA TRUSTEE	WEST	200,000	\$452.26
01-6N-29-0300-0003-0000	CANAL EUGENE JR & ELIZABETH	WEST	592,436	\$559.63
01-6N-29-0300-0004-0000	HALL EDWIN L & ALLYSON D	WEST	528,136	\$542.03
01-6N-29-0300-0005-0000	MITCHELL CHRISTOPHER & BARBARA	WEST	300,000	\$479.62
01-6N-29-0300-0006-0000	SHEEHAN CHARLES M	WEST	586,230	\$557.93
01-6N-29-0300-0007-0000	NOTAR JOHN J & MARTHA Y	WEST	589,585	\$558.85
01-6N-29-0300-0008-0000	HEALY EDWARD L	WEST	517,889	\$539.23
01-6N-29-0300-0009-0000	SNELLING ROLLINS C & PATRICIA	WEST	385,881	\$503.11
01-6N-29-0300-0010-0000	MULLEN THOMAS G JR & HELEN E	WEST	414,888	\$511.05
01-6N-29-0300-0011-0000	GARNER REGINA R	WEST	406,348	\$508.71
01-6N-29-0300-0012-0000	LEGGIO ANTHONY J & SHIRLEY J	WEST	544,679	\$546.56
01-6N-29-0300-0013-0000	CRAWFORD TOM H	WEST	200,000	\$452.26
01-6N-29-0300-0014-0000	PARDUE DANIEL G	WEST	436,673	\$517.01
01-6N-29-0300-0015-0000	BEAN MASON J & MARILYN L	WEST	200,000	\$452.26
01-6N-29-0300-0016-0000	MIDDLETON C WAYNE & JEAN M	WEST	475,292	\$527.57
01-6N-29-0300-0017-0000	PETERSEN WALTER A & NANCY J	WEST	500,108	\$534.36
01-6N-29-0300-0018-0000	LANE KEITH H & CINDI F	WEST	491,071	\$531.89
01-6N-29-0300-0019-0000	PRICE RONALD F & DEBORAH L	WEST	200,000	\$452.26

<u>PARCEL NUMBER</u>	<u>OWNER NAME</u>	<u>SUBAREA</u>	<u>JUST VALUE</u>	<u>PROPOSED ASSMT</u>
01-6N-29-0300-0020-0000	SCHRODER EDWARD A & ANTOINETTE	WEST	452,135	\$521.24
01-6N-29-0300-0021-0000	PODVIA ROBERT F & KRISTAN D	WEST	564,462	\$551.97
01-6N-29-0300-0022-0000	LOOMIS JACQUELINE C TRUSTEE	WEST	200,000	\$452.26
01-6N-29-0300-0023-0000	POPP JOHN F & ROLENE W	WEST	220,000	\$457.73
01-6N-29-0300-0024-0000	BROOKE VIRGINIA P	WEST	495,480	\$533.10
01-6N-29-0300-0025-0000	BLANCHARD WILLYNE TRUSTEE	WEST	200,000	\$452.26
01-6N-29-0300-0026-0000	EVANS ROBERT G TRUSTEE &	WEST	444,620	\$519.18
01-6N-29-0300-0027-0000	PRICE LIVING TRUST	WEST	613,824	\$565.48
01-6N-29-0300-0028-0000	LUNDBORG ROGER & PEARL TRSTEEES	WEST	511,674	\$537.53
01-6N-29-0300-0029-0000	THOMPSON MICHAEL D & BRENDA L	WEST	230,000	\$460.46
01-6N-29-0300-0030-0000	SCOTT ROBERT N & DARLENE D	WEST	486,813	\$530.73
01-6N-29-0300-0031-0000	ADAIR REALTY INVESTMENTS LLC	WEST	200,000	\$452.26
01-6N-29-0300-0032-0000	HAYNAM DEBBIE J	WEST	465,880	\$525.00
01-6N-29-0300-0033-0000	BAXTER JULIAN F III & SYLVIA F	WEST	564,170	\$551.89
01-6N-29-0300-0034-0000	WILLIAMS DAVID F & LISA O	WEST	250,000	\$465.94
01-6N-29-0300-0035-0000	MIZICHKO ANNE L/E	WEST	491,696	\$532.06
01-6N-29-0300-0036-0000	DOYLE GEORGIA A	WEST	492,367	\$532.25
01-6N-29-0300-0037-0000	BURNSON MICHAEL & JANET M	WEST	501,394	\$534.72
01-6N-29-0300-0038-0000	HARRIS JOE & ADAIR B	WEST	200,000	\$452.26
01-6N-29-0300-0039-0000	CUNNINGHAM WILLIAM C & THERESA	WEST	483,119	\$529.72
01-6N-29-0300-0040-0000	MACK WILLIAM D & LISA A	WEST	230,000	\$460.46
01-6N-29-0300-0041-0000	LATIMER WILLIAM C III	WEST	426,609	\$514.26
01-6N-29-0300-0042-0000	DAVIS RICHARD E & PAULA L	WEST	396,816	\$506.10
01-6N-29-0300-0043-0000	MELVIN WILLIAM G & ELIZABETH B	WEST	230,000	\$460.46
01-6N-29-0300-0044-0000	KETTUNEN WILLIAM J & KAREN K	WEST	685,335	\$585.04
01-6N-29-0300-0045-0000	MILLER ARTHUR C & GWENDOLYN	WEST	429,884	\$515.15
01-6N-29-0300-0046-0000	COTTLE STANLEY H & DEBRA L	WEST	571,753	\$553.97
01-6N-29-0300-0047-0000	PELLINO FRANCIS M & ELIZABETH	WEST	466,975	\$525.30
01-6N-29-0300-0048-0000	BITTEKER DENNIS TRUSTEE	WEST	675,581	\$582.37
01-6N-29-0300-0049-0000	O'KEEFE JOHN W	WEST	529,885	\$542.51
01-6N-29-0300-0050-0000	WALKER MIRIAM I	WEST	528,074	\$542.02
01-6N-29-0300-0051-0000	CARRILLO PETER & CAROL G	WEST	432,355	\$515.83
01-6N-29-0300-0052-0000	HEIDER JEANETTE D	WEST	200,000	\$452.26
01-6N-29-0300-0053-0000	HEIDER JEANETTE D	WEST	200,000	\$452.26
01-6N-29-0300-0054-0000	REGULA LORRAINE A	WEST	480,267	\$528.94
01-6N-29-0300-0055-0000	MCISAAC GEORGE S & MARY O	WEST	500,066	\$534.35
01-6N-29-0300-0056-0000	HEINRICH V JEAN LIVING TRUST	WEST	486,801	\$530.72
01-6N-29-0300-0058-0000	GINGRICH WILLIAM G	WEST	605,779	\$563.28
01-6N-29-0300-0059-0000	CONRAD DONALD W	WEST	569,024	\$553.22
01-6N-29-0300-0060-0000	DEVRIES JOHN O IV & HEATHER P	WEST	596,927	\$560.85
01-6N-29-0300-0061-0000	SCHROEDER DENNIS A & SHERRY L	WEST	1,026,231	\$678.31
01-6N-29-0300-0062-0000	BAKER PATRICIA C TRUSTEE	WEST	582,250	\$556.84
01-6N-29-0300-0063-0000	MEADER JOHN D	WEST	300,000	\$479.62
01-6N-29-0300-0064-0000	SIMMONS LOU J	WEST	588,423	\$558.53
01-6N-29-0300-0065-0000	RINEY J DONALD & MARY A	WEST	608,140	\$563.92
01-6N-29-0300-0066-0000	NEWTON-JOHNSTON DOROTHY TRSTEE	WEST	534,277	\$543.71
01-6N-29-0300-0067-0000	KETTEL KARL	WEST	632,266	\$570.52
01-6N-29-0300-0068-0000	DUBOSE JAMES R III TRUSTEE	WEST	649,072	\$575.12
01-6N-29-0300-0069-0000	ROWE THOMAS D & SHARON M	WEST	561,738	\$551.23
01-6N-29-0300-0070-0000	JESSER BENN & BARBARA &	WEST	532,521	\$543.23
01-6N-29-0300-0071-0000	PETRO MICHAEL J	WEST	617,020	\$566.35
01-6N-29-030A-0001-0000	98 SEA MARSH LLC	WEST	947,343	\$656.73
01-6N-29-030A-0002-0000	RIEKE BLAINE E & LINDA D	WEST	906,345	\$645.51
01-6N-29-030A-0003-0000	HAAS THOMAS & JULIANNE (JTROS)	WEST	703,845	\$590.11
01-6N-29-030A-0004-0000	KENNARD JOANNA M	WEST	686,704	\$585.42
01-6N-29-030A-0005-0000	BERGER GERALD I TRUSTEE	WEST	764,218	\$606.62



<u>PARCEL NUMBER</u>	<u>OWNER NAME</u>	<u>SUBAREA</u>	<u>JUST VALUE</u>	<u>PROPOSED ASSMT</u>
01-6N-29-030A-0006-0000	BRANCH JANICE A	WEST	425,000	\$513.82
01-6N-29-030A-0007-0000	BRANCH JANICE A	WEST	915,836	\$648.11
01-6N-29-030A-0008-0000	PITLER RICHARD K & JEANNE I	WEST	790,161	\$613.72
01-6N-29-030A-0009-0000	STANLEY DAVID G & R LESLIE	WEST	738,372	\$599.55
01-6N-29-030A-0010-0000	CROWLEY JAMES M & BEVERLY A	WEST	529,300	\$542.35
01-6N-29-030B-0011-0000	SIEBERT DOROTHY L TRUSTEE	WEST	1,045,010	\$683.45
01-6N-29-030B-0012-0000	KRUSE ERNEST M & HEIDE R	WEST	1,040,908	\$682.33
01-6N-29-030B-0013-0000	SANDS JAMES U & ANNE B	WEST	914,500	\$647.74
01-6N-29-030B-0014-0000	KLOSTERMAN ALBERT L & LYNNE M	WEST	806,449	\$618.18
01-6N-29-030B-0015-0000	KAUFMAN LEON & ILLENE	WEST	907,047	\$645.70
01-6N-29-030B-0016-0000	ALLEN WILLIAM E & RAMAH A	WEST	1,182,689	\$721.12
01-6N-29-030B-0017-0000	BUSCAINO VICTOR L JR & MYRA	WEST	1,420,448	\$786.17
01-6N-29-030B-0018-0000	BLAKE JEFFREY W & JULIE K	WEST	1,018,357	\$676.16
01-6N-29-030B-0019-0000	YELK CYRIL A & DORA J	WEST	592,084	\$559.53
01-6N-29-030B-0020-0000	GRIMES THOMAS L & SARAH E	WEST	828,581	\$624.23
01-6N-29-030B-0021-0000	SCALIA PETER J & DONNA J	WEST	554,985	\$549.38
01-6N-29-030B-0022-0000	LANIER LAKOTA R	WEST	691,229	\$586.65
01-6N-29-0820-0001-0000	WOODWORTH SALLY COLEMAN TRUSTE	WEST	1,409,520	\$783.18
01-6N-29-0820-0002-0000	RICHARDSON SPURGEON III &	WEST	2,074,958	\$965.24
01-6N-29-0820-0003-0000	JONES J LARRY & NANCY R	WEST	1,444,186	\$792.66
01-6N-29-0820-0004-0000	PAJCIC GARY C & SALLYN	WEST	1,143,938	\$710.51
01-6N-29-0820-0005-0000	PAJCIC ANNE K	WEST	992,253	\$669.01
01-6N-29-0820-0006-0000	KOLAR RONALD E & JANET H	WEST	705,043	\$590.43
01-6N-29-0820-0007-0000	KOLAR ENTERPRISES LIMITED	WEST	680,000	\$583.58
01-6N-29-0820-0008-0000	HEALAN JACK B JR & KAREN C	WEST	993,361	\$669.32
01-6N-29-1200-0001-0000	CRESPI RICHARD J & KARMEN	WEST	622,298	\$567.80
01-6N-29-1200-0002-0000	TRIGG KATHERINE M &	WEST	593,753	\$559.99
01-6N-29-1200-0003-0000	SIMMONS LOU J	WEST	300,000	\$479.62
01-6N-29-1200-0004-0000	MUNSON ROBERT V &	WEST	605,967	\$563.33
01-6N-29-1200-0005-0000	HARRISON RANDALL P	WEST	622,166	\$567.76
01-6N-29-1200-0006-0000	SMITH LLOYD III & MARIE C	WEST	656,573	\$577.17
01-6N-29-1200-0007-0000	TANNER WAYNE A & TERESSA M	WEST	820,958	\$622.15
01-6N-29-1200-0009-0000	HOLLAND THARIN E & MAYALENE K	WEST	548,197	\$547.52
01-6N-29-1300-0001-0000	FORD GEORGE M & CAROLYN M	WEST	559,153	\$550.52
01-6N-29-1300-0002-0000	MICHELS JAMES E &	WEST	528,249	\$542.06
01-6N-29-1300-0003-0000	GRIMM JAMES N & NOREEN E	WEST	718,508	\$594.12
01-6N-29-1300-0004-0000	HENRICHS THOMAS R & CHRISTINA	WEST	665,778	\$579.69
01-6N-29-1300-0005-0000	HERLIHY THOMAS M & LYNN F	WEST	842,226	\$627.97
01-6N-29-1300-0006-0000	HIGGINBOTHAM WM & DOLORES TRST	WEST	722,188	\$595.12
01-6N-29-1300-0007-0000	GARTH RICHARD E	WEST	644,762	\$573.94
01-6N-29-1300-0008-0000	MEDILL GEORGE F III & GAYLE S	WEST	375,000	\$500.14
01-6N-29-1300-0009-0000	LAVINO LESLIE T	WEST	724,852	\$595.85
01-6N-29-1300-0010-0000	BUCK HERBERT & CONSTANCE M	WEST	375,000	\$500.14
01-6N-29-1300-0011-0000	JONES MARILYN E	WEST	524,143	\$540.94
01-6N-29-1300-0012-0000	BOGESS JAMES D	WEST	300,000	\$479.62
01-6N-29-1300-0013-0000	ENTRIKEN SAMUEL O & ANNE P	WEST	602,746	\$562.45
01-6N-29-1300-0014-0000	PERROTTA JAMES E & LORRAINE G	WEST	581,945	\$556.75
01-6N-29-1300-0015-0000	SMITH D JAMES & LAURA &	WEST	500,294	\$534.42
01-6N-29-1300-0016-0000	PINES HOWARD & JUDITH	WEST	285,000	\$475.51
01-6N-29-1300-0017-0000	PINES HOWARD M & JUDITH A	WEST	620,391	\$567.27
01-6N-29-1300-0018-0000	PINES HOWARD M & JUDITH	WEST	157,500	\$440.63
01-6N-29-1300-0019-0000	BIERMAN DANIEL P & JOAN A	WEST	526,551	\$541.60
01-6N-29-1300-0020-0000	SMITH W MAYO & PATRICIA J	WEST	565,847	\$552.35
01-6N-29-1300-0021-0000	21 MARSH LLC	WEST	688,609	\$585.94
01-6N-29-1300-0022-0000	PETERSEN JANET E TRUSTEE	WEST	605,643	\$563.24
01-6N-29-1300-0023-0000	FULLER BARBARA D	WEST	598,502	\$561.28

<u>PARCEL NUMBER</u>	<u>OWNER NAME</u>	<u>SUBAREA</u>	<u>JUST VALUE</u>	<u>PROPOSED ASSMT</u>
01-6N-29-1300-0024-0000	BURGESS DONALD H	WEST	300,000	\$479.62
01-6N-29-1300-0025-0000	MACDONALD RALPH JR & VIRGINIA	WEST	690,907	\$586.57
01-6N-29-1300-0027-0000	SHANNON PATRICIA L/E	WEST	521,163	\$540.13
01-6N-29-1300-0028-0000	PARKS J LUKE JR & CAROLE C	WEST	407,483	\$509.02
01-6N-29-1300-0029-0000	DAY WILLIAM R & PATRICIA	WEST	419,985	\$512.44
01-6N-29-1300-0030-0000	LEDWIN NORMAN A & MARY ELLEN	WEST	443,882	\$518.98
01-6N-29-1300-0031-0000	HOLBROOK JAMES L	WEST	672,590	\$581.55
01-6N-29-1300-0032-0000	STEINBERG MICHAEL S & SALME H	WEST	551,675	\$548.47
01-6N-29-1300-0033-0000	JOHNSON JAMES R	WEST	473,382	\$527.05
01-6N-29-1300-0034-0000	LUEDTKE LAURENCE L & MELINDA C	WEST	600,828	\$561.92
01-6N-29-1300-0035-0000	PARISH BARBARA J TODD	WEST	175,000	\$445.42
01-6N-29-1300-0036-0000	O'MALLEY JAMES E & DIANE M	WEST	473,774	\$527.16
01-6N-29-1300-0037-0000	SCHOLZ RICHARD & RITA	WEST	738,542	\$599.60
01-6N-29-1300-0039-0000	BRISACH EUGENE M & SUSANNE E	WEST	454,434	\$521.87
01-6N-29-1300-0040-0000	DWYER FREDERICK G	WEST	395,608	\$505.77
01-6N-29-1300-0046-0000	SIMMONS VANN E & STACY C	WEST	1,839,833	\$900.91
01-6N-29-1300-0047-0020	D'ANNA FRANK J	WEST	1,049,706	\$684.73
01-6N-29-1300-0049-0000	ENSLOW LOIS V	WEST	1,056,378	\$686.56
01-6N-29-1300-0050-0000	3NSLOW LOIS V	WEST	950,877	\$657.69
01-6N-29-1300-0051-0000	HUGHES ELIZABETH R &	WEST	707,970	\$591.23
01-6N-29-1300-0052-0000	ALMOND ALEXANDER P & NOELLE S	WEST	332,110	\$488.40
01-6N-29-1300-0053-0000	MILLER ROBERT J & MARY P	WEST	329,468	\$487.68
01-6N-29-1300-0054-0000	HARRIS MARY MARGARET	WEST	314,871	\$483.68
01-6N-29-1300-0055-0000	TIPPETTS CHARLES JR & MARION H	WEST	296,069	\$478.54
01-6N-29-1300-0056-0000	STROBACH MARLENE C L/E	WEST	309,277	\$482.15
01-6N-29-1300-0057-0000	HARRIGAN PATRICK K & DEBORAH H	WEST	255,000	\$467.30
01-6N-29-1300-0058-0000	WIGDALE GRACE A	WEST	563,717	\$551.77
01-6N-29-1300-0059-0000	MOORE BARBARA D &	WEST	644,795	\$573.95
01-6N-29-1300-0060-0000	STEVENSON JULIAN L & KAREN R	WEST	609,734	\$564.36
01-6N-29-1300-0061-0000	REECE JOSEF I	WEST	574,635	\$554.75
01-6N-29-1300-0062-0000	STUART MIRIAM P EST	WEST	681,563	\$584.01
01-6N-29-1300-0063-0010	STARKS WAYNE & STELLA	WEST	90,000	\$422.16
01-6N-29-1300-0064-0000	HUNTER THOMAS M & CONSTANCE P	WEST	430,278	\$515.26
01-6N-29-1300-0065-0000	DALTON FRANCES A &	WEST	368,316	\$498.31
01-6N-29-1300-0066-0000	MOODY YVONNE L TRUSTEE	WEST	454,774	\$521.96
01-6N-29-1300-0067-0000	PENNINGTON DAVID M & PATRICIA	WEST	445,713	\$519.48
01-6N-29-1300-0071-0000	KLEIN J NICHOLAS III & KERRY D	WEST	439,568	\$517.80
01-6N-29-1300-0072-0000	WEISS ETHAN G TRUSTEE	WEST	479,531	\$528.73
01-6N-29-1300-0073-0000	BRYAN CARSON W	WEST	341,933	\$491.09
01-6N-29-1300-0074-0000	AGIN ADELE F TRUSTEE	WEST	200,000	\$452.26
01-6N-29-1300-0075-0000	AGIN NORMAN TRUSTEE	WEST	489,693	\$531.51
01-6N-29-1300-0076-0000	RODGERS WILLIAM R & CONNIE S	WEST	509,480	\$536.93
01-6N-29-1300-0077-0000	MCCLOSKEY CAROL J & MICHAEL A	WEST	483,607	\$529.85
01-6N-29-1300-0078-0000	HUNZIKER FREDERICK L & EVELYN	WEST	498,728	\$533.99
01-6N-29-1300-0079-0000	FREITAG LENORE H TRUSTEE	WEST	433,890	\$516.25
01-6N-29-1300-0080-0000	OGDEN DAVID D & JUDITH G	WEST	390,884	\$504.48
01-6N-29-1300-0081-0000	MOZENA LOUISE R TRUSTEE	WEST	444,323	\$519.10
01-6N-29-1300-0082-0000	THOMPSON DONALD JR & BRENDA	WEST	539,078	\$545.03
01-6N-29-1300-0083-0000	RIVES ROBERT A & FLORENCE C	WEST	632,793	\$570.67
01-6N-29-1300-0084-0000	JOHNSON GLENN J & NINA D	WEST	515,433	\$538.56
01-6N-29-1300-0085-0000	HALL GEORGE S SR & MARGARET R	WEST	537,936	\$544.71
01-6N-29-1300-0086-0000	KIRWAN CHRISTOPHER & KATHLEEN	WEST	250,000	\$465.94
01-6N-29-1300-0087-0000	SILVESTRI STEPHEN M & JANE E	WEST	521,568	\$540.24
01-6N-29-1300-0088-0000	KAYSER PAUL R & JANE TRUSTEES	WEST	420,499	\$512.58
01-6N-29-1300-0089-0000	FRIEL THOMAS C SR	WEST	375,503	\$500.27
01-6N-29-1300-0090-0000	MARTIN JEANNE O &	WEST	140,000	\$435.84

<u>PARCEL NUMBER</u>	<u>OWNER NAME</u>	<u>SUBAREA</u>	<u>JUST VALUE</u>	<u>PROPOSED ASSMT</u>
01-6N-29-1300-0091-0000	ARNOLD DEVON D	WEST	402,945	\$507.78
01-6N-29-1300-0092-0000	BRANTLEY PATRICIA ANNE	WEST	140,000	\$435.84
01-6N-29-1300-0093-0000	WALGER LOUIS M III & TERRY D	WEST	439,793	\$517.86
01-6N-29-1300-0094-0000	IMBRIANI VINCENT & C TRUSTEES	WEST	175,000	\$445.42
01-6N-29-1300-0095-0000	STEIN JAY M &	WEST	352,106	\$493.87
01-6N-29-1300-0096-0000	WILSON RICHARD M & MARTHA N	WEST	140,000	\$435.84
01-6N-29-1300-0097-0000	HEATH WAYNE T & JENNIFER L	WEST	291,667	\$477.34
01-6N-29-1300-0098-0000	WILSON LELIA S	WEST	277,930	\$473.58
01-6N-29-1300-0099-0000	GILCHRIST LESLIE BOLINE &	WEST	140,000	\$435.84
01-6N-29-1300-0100-0000	TOMPKINS ROBERT & MARY LOU	WEST	140,000	\$435.84
01-6N-29-1300-0101-0000	SALTMARSH ERNEST O	WEST	175,000	\$445.42
01-6N-29-1300-0102-0000	BOLAN ROBERT & ROBIN TRUSTEES	WEST	351,766	\$493.78
01-6N-29-1300-0103-0000	BEAN STEPHEN H & D KAY	WEST	175,000	\$445.42
01-6N-29-1300-0104-0000	DONALDSON ALAN E & JOAN E	WEST	375,633	\$500.31
01-6N-29-1300-0105-0000	LAFITTE KENNETH M &	WEST	337,006	\$489.74
01-6N-29-1300-0106-0000	MANDIC MELVIN G & SALLY L	WEST	371,540	\$499.19
01-6N-29-1300-0107-0000	TROWBRIDGE KAREN V	WEST	405,845	\$508.57
01-6N-29-131A-0068-0000	VOLL THEODORE H LIVING TRUST	WEST	339,171	\$490.33
01-6N-29-131A-0070-0000	WALKER ROBERT K JR & PATRICIA	WEST	395,407	\$505.72
01-6N-29-131A-0168-0000	WHITESIDE MARY W	WEST	175,000	\$445.42
01-6N-29-131A-0169-0000	KING CAROLYN D	WEST	416,506	\$511.49
01-6N-29-131A-0170-0000	WOOD MARSHALL E & MINTA S	WEST	570,265	\$553.56
01-6N-29-131A-0171-0000	TOMPKINS AMY E	WEST	541,607	\$545.72
01-6N-29-131A-0172-0000	SELLARS PRUDENCE C	WEST	559,434	\$550.60
01-6N-29-131A-0173-0000	MAY DONALD & ELIZABETH TRUSTES	WEST	547,447	\$547.32
01-6N-29-131A-0174-0000	ROYAL TERN HOLDINGS LLC	WEST	300,000	\$479.62
01-6N-29-131A-0175-0000	EVERSOLE GARY L & JOHANNA D	WEST	300,000	\$479.62
01-6N-29-131B-0045-0000	PRINCE JESSE J & DOROTHY B	WEST	1,110,930	\$701.48
01-6N-29-131B-0176-0000	GLADSTONE HOLDINGS LLC	WEST	648,662	\$575.01
01-6N-29-131B-0177-0000	MHR HOLDINGS (177) LLC	WEST	375,000	\$500.14
01-6N-29-131B-0178-0000	JADEJA JASWANT & LEENA	WEST	375,000	\$500.14
01-6N-29-131B-0179-0000	KOONS KEVIN J	WEST	721,282	\$594.88
01-6N-29-131B-0180-0000	BLUM ERIC L &	WEST	592,822	\$559.73
01-6N-29-131B-0181-0000	BOWLES PAUL TRSTEE &	WEST	535,085	\$543.93
01-6N-29-131B-0182-0000	CASSIANO CELSO	WEST	300,000	\$479.62
01-6N-29-131B-0183-0000	FRANKLIN HANNAH HOPKINS &	WEST	485,267	\$530.30
01-6N-29-131B-0184-0000	HUSLER KENNETH M & JULIE W	WEST	644,517	\$573.87
01-6N-29-131B-0185-0000	MARSH HAWK ROAD HOLDINGS LLC	WEST	509,370	\$536.90
01-6N-29-131B-0186-0000	MARSH HAWK ROAD HOLDINGS LLC	WEST	300,000	\$479.62
01-6N-29-1320-0108-0000	MURRAY PAUL A & GEORGIA A	WEST	363,891	\$497.10
01-6N-29-1320-0109-0000	EBERLE SANDRA A	WEST	315,111	\$483.75
01-6N-29-1320-0110-0000	STYERS JESSICA A	WEST	336,015	\$489.47
01-6N-29-1320-0111-0000	HOPKINS JOHN T & BARBARA S	WEST	297,201	\$478.85
01-6N-29-1320-0112-0000	HARRIS CLARENCE M & ALEXIS M	WEST	560,273	\$550.83
01-6N-29-1320-0113-0000	KUEHN GEORGE E TRUSTEE	WEST	287,994	\$476.33
01-6N-29-1320-0114-0000	KUEHN GEORGE E TRUSTEE	WEST	140,000	\$435.84
01-6N-29-1320-0115-0000	SACK TODD L &	WEST	379,860	\$501.47
01-6N-29-1320-0116-0000	BURGE RICHARD D & PATRICIA D	WEST	951,033	\$657.74
01-6N-29-1320-0117-0000	COOPER HARRY A & HARRIET L	WEST	1,035,520	\$680.85
01-6N-29-1320-0118-0000	ADAMS HERBERT R & GLORIA W	WEST	1,125,028	\$705.34
01-6N-29-1320-0119-0000	MATHER HAL & JEAN	WEST	1,366,095	\$771.30
01-6N-29-1320-0120-0000	MILLER DAVID F JR & KATHY L	WEST	1,171,631	\$718.09
01-6N-29-1320-0121-0000	LEPORIN PETER P & ANNAMAE J	WEST	446,697	\$519.75
01-6N-29-1320-0122-0000	BEYTAGH FRANCIS X	WEST	365,718	\$497.60
01-6N-29-1320-0123-0000	LASTRA JOHN P & SANDRA K	WEST	403,829	\$508.02
01-6N-29-1320-0124-0000	SHOTT HUGH I II & BETTY D	WEST	382,434	\$502.17

<u>PARCEL NUMBER</u>	<u>OWNER NAME</u>	<u>SUBAREA</u>	<u>JUST VALUE</u>	<u>PROPOSED ASSMT</u>
01-6N-29-1320-0125-0000	ROBERTS STEVEN J	WEST	439,852	\$517.88
01-6N-29-1320-0126-0000	ROURKE ROBERT C & ELAINE Z	WEST	200,000	\$452.26
01-6N-29-1320-0127-0000	KNEE KATHRYN &	WEST	200,000	\$452.26
01-6N-29-1320-0128-0000	GRAVENOR JOHN H & M FRANCES	WEST	529,444	\$542.39
01-6N-29-1320-0130-0000	HOLMES ROBERT T & NANCY L	WEST	499,011	\$534.06
01-6N-29-1320-0132-0000	KIRBY ROBERT P & JEAN W	WEST	1,041,147	\$682.39
01-6N-29-1320-0133-0000	MILLER DAVID F	WEST	1,027,770	\$678.73
01-6N-29-1320-0134-0000	WILKINSON JERRY C & BEVERLY M	WEST	1,094,647	\$697.03
01-6N-29-1320-0135-0000	COOPER RICHARD A TRUSTEE	WEST	1,225,260	\$732.76
01-6N-29-1320-0136-0000	KREMP E JOSEPH & REBECCA E	WEST	540,833	\$545.51
01-6N-29-1320-0137-0000	KIRKENDALL GEORGE F & KAREN L	WEST	531,003	\$542.82
01-6N-29-1320-0138-0000	WILCH NORMA A TRUSTEE	WEST	529,893	\$542.51
01-6N-29-1320-0139-0000	ARNOLD BEVERLY B	WEST	568,387	\$553.05
01-6N-29-1320-0140-0000	MANSFIELD JOHN E SR	WEST	799,234	\$616.20
01-6N-29-1320-0141-0000	STANGER LESLIE RAWLEIGH L/E	WEST	526,477	\$541.58
01-6N-29-1320-0142-0000	DEVOE RICHARD W & CHRISTINE A	WEST	496,927	\$533.49
01-6N-29-1320-0143-0000	NAUSE FREDERICK P TRUSTEE	WEST	537,773	\$544.67
01-6N-29-1320-0144-0000	DEY JUDITH K (20%INT) &	WEST	548,524	\$547.61
01-6N-29-1320-0145-0000	GORDON STEWART G	WEST	554,058	\$549.12
01-6N-29-1320-0146-0000	BOWMAN HARRY W TRUSTEE	WEST	712,098	\$592.36
01-6N-29-1320-0147-0000	KIDD C WILLIAM & JEAN B	WEST	503,242	\$535.22
01-6N-29-1320-0148-0000	HUGHES RUTH S TRUSTEE	WEST	624,724	\$568.46
01-6N-29-1320-0149-0000	EASLEY JOHN F & CAROLINE W	WEST	488,863	\$531.29
01-6N-29-1320-0150-0000	CRYAN ELLEN & GERARD (JTROS)	WEST	374,645	\$500.04
01-6N-29-1320-0151-0000	MACKENZIE DONALD R & CYNTHIA G	WEST	564,567	\$552.00
01-6N-29-1320-0152-0000	DIBLASIO ROBERT V TRUSTEE	WEST	598,959	\$561.41
01-6N-29-1320-0153-0000	NABIZADEH SHAHRIAR &	WEST	300,000	\$479.62
01-6N-29-1320-0154-0000	NELSON R A & LUCILLE M	WEST	428,727	\$514.83
01-6N-29-1320-0155-0000	REEDER DENNIS K TRUSTEE	WEST	442,485	\$518.60
01-6N-29-1320-0156-0000	STARKS STELLA FLOYD TRUSTEE	WEST	611,527	\$564.85
01-6N-29-1320-0157-0000	CRAWFORD JOHN T & EMILY E	WEST	717,681	\$593.89
01-6N-29-1320-0158-0000	NICHOLS JOHN D & REBECCA S	WEST	472,104	\$526.70
01-6N-29-1320-0165-0000	CHAMBERLAIN MERRILEE J TRUSTEE	WEST	715,337	\$593.25
01-6N-29-1320-0166-0000	CHAMBERLAIN PETER B TRUSTEE	WEST	200,000	\$452.26
01-6N-29-1320-0167-0000	BARTHOLOMAE WILLIAM & SUZANNE	WEST	424,778	\$513.75
01-6N-29-132A-0159-0000	MALONE FRANK M JR L/E	WEST	752,580	\$603.44
01-6N-29-132A-0160-0000	JOHNSON GLENDA G & JOHN TRSTES	WEST	768,923	\$607.91
01-6N-29-132A-0161-0000	GREBE MICHAEL W	WEST	809,615	\$619.04
01-6N-29-132A-0162-0000	SUTTON DEBRA J	WEST	851,902	\$630.61
01-6N-29-132A-0163-0000	SWINSON JOHN T & STACIA S	WEST	820,028	\$621.89
01-6N-29-1330-0187-0000	DEROY MICHAEL F & VIRGINIA E	WEST	955,188	\$658.87
01-6N-29-1330-0188-0000	HOPKINS WALTER A & CAROLYN L/E	WEST	1,213,980	\$729.68
01-6N-29-1330-0190-0000	REEVE ARTHUR H & BARBARA N	WEST	1,038,600	\$681.69
01-6N-29-1330-0191-0000	LADD JOSEPH C & BARBARA C	WEST	984,294	\$666.84
01-6N-29-1330-0192-0000	THIBAUT ANNE MARIE TRUSTEE	WEST	809,340	\$618.97
01-6N-29-1330-0193-0000	PALMER GARY R &	WEST	1,067,533	\$689.61
01-6N-29-1330-0195-0000	JUSTICE FRANKLIN D & MATTIE A	WEST	1,665,290	\$853.15
01-6N-29-1340-0196-0000	BERNER DANIEL R & SUE ANN	WEST	1,133,464	\$707.65
01-6N-29-1340-0197-0000	MCGINLEY EDGAR V	WEST	1,277,165	\$746.96
01-6N-29-1340-0198-0000	GORDON CHARLES F & MARYLYN	WEST	1,742,237	\$874.21
01-6N-29-1340-0200-0000	SPAETH ROBERT W & LINDA ASAY	WEST	634,441	\$571.12
01-6N-29-1340-0201-0000	PIROLI CARL A &	WEST	479,894	\$528.83
01-6N-29-1340-0202-0000	BIONDI DOMINIC J	WEST	1,093,813	\$696.80
01-6N-29-1340-0203-0000	HOGAN BRIAN MICHAEL	WEST	1,005,355	\$672.60
01-6N-29-1340-0204-0000	DAY DANA D & ARTHUR L TRUSTEES	WEST	1,105,219	\$699.92
01-6N-29-1900-0001-0000	MONTGOMERY KENNETH H & KATHY H	WEST	588,850	\$558.64

<u>PARCEL NUMBER</u>	<u>OWNER NAME</u>	<u>SUBAREA</u>	<u>JUST VALUE</u>	<u>PROPOSED ASSMT</u>
01-6N-29-1900-0002-0000	BOWMAN MARGARET F TRUSTEE	WEST	379,490	\$501.36
01-6N-29-1900-0003-0000	FOSTER ALVAN M & MARY LOUISE	WEST	495,979	\$533.23
01-6N-29-1900-0004-0000	ALBERTINE LOIS	WEST	419,022	\$512.18
01-6N-29-1900-0005-0000	BUNDY CHARLES P JR & ANNE E	WEST	200,000	\$452.26
01-6N-29-1900-0006-0000	LIEBENDORFER NILS & EMELIE	WEST	454,228	\$521.81
01-6N-29-1900-0007-0000	SIMONETTI CAMILLO A & V CAROL	WEST	443,660	\$518.92
01-6N-29-1900-0008-0000	MOBLEY WILLIAM T JR	WEST	200,000	\$452.26
01-6N-29-1900-0009-0000	MCCORMICK CHARLOTTE	WEST	431,574	\$515.61
01-6N-29-1900-0010-0000	SATURDAY SUSAN G	WEST	459,686	\$523.31
01-6N-29-1900-0011-0000	BLANTON JOAN	WEST	393,418	\$505.17
01-6N-29-1900-0012-0000	BEHRLE MARTHA W	WEST	379,631	\$501.40
01-6N-29-1900-0013-0000	HUGHES ELIZABETH R &	WEST	559,343	\$550.57
01-6N-29-1900-0014-0000	CARDINALE JOSEPH &	WEST	379,379	\$501.33
01-6N-29-1900-0015-0000	MEAKIN CHARLES J III & LINDSAY	WEST	523,397	\$540.74
01-6N-29-1900-0016-0000	ALBRIGHT CHARLES A & ROSEMARY	WEST	519,680	\$539.72
01-6N-29-1900-0017-0000	MICHAS JOAN S	WEST	524,108	\$540.93
01-6N-29-1900-0018-0000	BROOKS WILLIAM C & AUDREY B	WEST	496,024	\$533.25
01-6N-29-1900-0019-0000	CROSS W RAY & MELANIE B	WEST	442,032	\$518.48
01-6N-29-1900-0020-0000	BARBERA FRANK & VIRGINIA D	WEST	457,286	\$522.65
01-6N-29-1900-0021-0000	INNES DONN & CAROLYN H	WEST	411,504	\$510.12
01-6N-29-1900-0022-0000	KROLL LOIS A	WEST	643,042	\$573.47
01-6N-29-1900-0023-0000	LEIMBERG STEPHEN R & JO-ANN	WEST	564,439	\$551.97
01-6N-29-1900-0024-0000	KAYE STEPHEN F & SUSAN G	WEST	682,936	\$584.39
01-6N-29-1900-0025-0000	WEST JOHN H III & MARGARET M	WEST	542,498	\$545.96
01-6N-29-1900-0026-0000	OSTROM ANTHONY D & DORIS C	WEST	591,568	\$559.39
01-6N-29-1900-0027-0000	MCCONAUGHY CONNIE D TRUSTEE	WEST	523,066	\$540.65
01-6N-29-1900-0028-0000	SHOFF CYNTHIA K TRUSTEE	WEST	496,033	\$533.25
01-6N-29-1900-0029-0000	PETERS CHRISTOPHER R & VICKI A	WEST	594,349	\$560.15
01-6N-29-1900-0030-0000	BRESLIN DOROTHY B TRUSTEE	WEST	486,768	\$530.71
01-6N-29-1900-0031-0000	DOLLNER THOMAS & MARGIT	WEST	552,903	\$548.81
01-6N-29-1900-0032-0000	TOOMEY MICHAEL A & GLORIA C	WEST	617,105	\$566.37
01-6N-29-1900-0033-0000	LUKASZEWICZ JAMES & JANET TRSE	WEST	600,851	\$561.93
01-6N-29-1900-0034-0000	GALE JAMES C & SUZANNE	WEST	456,354	\$522.39
01-6N-29-1900-0035-0000	JONES HARRY T IV & RIKI H	WEST	571,265	\$553.83
01-6N-29-1900-0036-0000	STORMOEN ROBERT R TRUSTEE	WEST	561,680	\$551.21
01-6N-29-1900-0037-0000	OWEN RUTH A	WEST	275,000	\$472.78
01-6N-29-1900-0038-0000	LIMA RICARDO A & MARIA DEL C	WEST	275,000	\$472.78
01-6N-29-1900-0039-0000	SALTMARSH ERNEST O III	WEST	500,231	\$534.40
01-6N-29-1900-0040-0000	LEWIS GARY A &	WEST	302,500	\$480.30
01-6N-29-1900-0041-0000	MOORE MICHAEL W &	WEST	668,502	\$580.44
01-6N-29-1900-0042-0000	PALIN LINDA W & WILLIAM E JR	WEST	524,937	\$541.16
01-6N-29-1900-0043-0000	GUSHUE JOSEPH T & CATHERINE F	WEST	490,125	\$531.63
01-6N-29-1900-0044-0000	HAMMER ANNETTE M	WEST	597,782	\$561.09
01-6N-29-1900-0045-0000	OTTENRITTER ROBERT E & JOAN T	WEST	672,976	\$581.66
01-6N-29-1900-0046-0000	KANNAPELL N ALLAN & BARBARA B	WEST	647,084	\$574.58
01-6N-29-1900-0047-0000	MCCULLY JAMES G & MARION R	WEST	1,102,725	\$699.24
01-6N-29-1900-0048-0000	KOLAR ENTERPRISES LIMITED	WEST	680,000	\$583.58
01-6N-29-1900-0049-0000	KOLAR RONALD E & JANET H	WEST	1,025,924	\$678.23
01-6N-29-1900-0050-0000	HURLEY JOHN E & NANCY P	WEST	996,755	\$670.25
01-6N-29-1900-0051-0000	OSBON MARILYN	WEST	1,081,579	\$693.45
01-6N-29-1900-0052-0000	HARMAN LOIS TRUSTEE	WEST	1,007,622	\$673.22
01-6N-29-1900-0053-0000	WALGER LOUIS M III & TERRY D	WEST	1,042,949	\$682.88
01-6N-29-1900-0054-0000	GALE PAUL &	WEST	1,080,216	\$693.08
01-6N-29-1900-0055-0000	SIMMONS RALPH E EST	WEST	934,415	\$653.19
01-6N-29-1900-0056-0000	MERMAN WILLIAM L &	WEST	1,061,970	\$688.09
01-6N-29-1900-0057-0000	KENNERLY ROY W	WEST	642,507	\$573.32

<u>PARCEL NUMBER</u>	<u>OWNER NAME</u>	<u>SUBAREA</u>	<u>JUST VALUE</u>	<u>PROPOSED ASSMT</u>
01-6N-29-1900-0058-0000	BOSLAND PAUL C TRUSTEE	WEST	680,000	\$583.58
01-6N-29-1900-0059-0000	MURPHY NEWELL B	WEST	1,030,004	\$679.34
01-6N-29-1900-0060-0000	BOSLAND KATHLEEN C FLETCHER	WEST	996,264	\$670.11
01-6N-29-1900-0061-0000	NEDRELOW STEVEN J & KATHLEEN M	WEST	658,723	\$577.76
01-6N-29-1900-0062-0000	BARRY THOMAS R TRUSTEE &	WEST	793,068	\$614.52
01-6N-29-1900-0063-0000	FEAZELL THOMAS L & VIRGINIA S	WEST	746,804	\$601.86
01-6N-29-1900-0064-0000	ADAMS FRANK TRUSTEE	WEST	535,180	\$543.96
01-6N-29-1900-0065-0000	GOODELL WILLIAM J TRUSTEE	WEST	633,796	\$570.94
01-6N-29-1900-0066-0000	BOLTON ROBERT H TRUSTEE	WEST	302,500	\$480.30
01-6N-29-1900-0067-0000	SEA MARSH HOLDINGS LLC	WEST	302,500	\$480.30
01-6N-29-1900-0068-0000	KRUMM KIRA A &	WEST	275,000	\$472.78
01-6N-29-1900-0069-0000	SHRIVER BRYCE L & KAREN C	WEST	1,013,915	\$674.94
01-6N-29-191A-0070-0000	BRAY S NORMAN & JANE P	WEST	567,837	\$552.89
01-6N-29-191A-0071-0000	CHILDS URSULA	WEST	662,756	\$578.86
01-6N-29-191A-0072-0000	HOCKER JAMES R & SUZANNE M	WEST	550,921	\$548.27
01-6N-29-191A-0073-0000	HOLLAND THARIN E & MAYALENE K	WEST	275,000	\$472.78
01-6N-29-191A-0074-0000	JENKINS W LAWRENCE	WEST	535,824	\$544.14
01-6N-29-191A-0075-0000	ESPOSITO JOHN J & FRANCES I	WEST	628,899	\$569.60
01-6N-29-191A-0076-0000	LEABO J PHILIP & KAREN S	WEST	633,444	\$570.84
01-6N-29-191A-0077-0000	SHAVE THOMAS J III &	WEST	556,723	\$549.85
01-6N-29-191A-0078-0000	PERRY DOROTHY S	WEST	485,534	\$530.38
01-6N-29-191A-0079-0000	WYATT JEANNE LIPSCOMB TRUSTEE	WEST	1,127,309	\$705.96
01-6N-29-191A-0081-0000	SHEPPARD DAVID R & CAROLINE H	WEST	621,943	\$567.70
01-6N-29-2000-0001-0000	LORICK DABNEY L	WEST	444,513	\$519.15
01-6N-29-2000-0002-0000	O'BRIEN JAMIE P & WENDY M	WEST	225,000	\$459.10
01-6N-29-2000-0003-0000	FLYNN KATHRYN H	WEST	546,271	\$546.99
01-6N-29-2000-0004-0000	HAMRICK JOHN D & DIANE Q	WEST	650,732	\$575.57
01-6N-29-2000-0005-0000	VALDES BRYAN A & TRISH	WEST	225,000	\$459.10
01-6N-29-2000-0006-0000	DOLAN PHILIP B & ELAINE M	WEST	560,522	\$550.89
01-6N-29-2000-0007-0000	LINNEMEIER THOMAS & GEORGIANN	WEST	537,506	\$544.60
01-6N-29-2000-0008-0000	JADEJA JASWANT & LEENA	WEST	225,000	\$459.10
01-6N-29-2000-0009-0000	ROBERTS GEORGE E III & SALLI	WEST	558,050	\$550.22
01-6N-29-2000-0010-0000	OLIN MARK R & JANET E	WEST	504,007	\$535.43
01-6N-29-2000-0011-0000	BECHER MICHAEL G & MARGARET A	WEST	581,670	\$556.68
01-6N-29-2000-0012-0000	WELLS HOWARD & LUCY	WEST	213,750	\$456.02
01-6N-29-2000-0013-0000	DESICH RICHARD TRUSTEE	WEST	213,750	\$456.02
01-6N-29-2000-0014-0000	BRAND STEPHEN J & JAELA A	WEST	569,326	\$553.30
01-6N-29-2000-0015-0000	ATWOOD CAROL ANN	WEST	466,589	\$525.19
01-6N-29-2000-0016-0000	HUNGERBUHLER JENELL P TRUSTEE	WEST	496,749	\$533.45
01-6N-29-2000-0017-0000	FOSTER MICHAEL E & MARY JANE	WEST	474,992	\$527.49
01-6N-29-2000-0018-0000	KING WILLIAM RUSSELL	WEST	247,500	\$465.25
01-6N-29-2000-0019-0000	FELD KAREN S	WEST	270,000	\$471.41
01-6N-29-2000-0020-0000	CULP JOAN E	WEST	579,143	\$555.99
01-6N-29-2000-0021-0000	SAPOZNICK JEFFERY LYNN	WEST	463,244	\$524.28
01-6N-29-2000-0022-0000	RUSHING WILLIAM D & HOLLEY L	WEST	583,475	\$557.17
01-6N-29-2000-0023-0000	MULLANE TERRENCE & EILEEN	WEST	225,000	\$459.10
01-6N-29-2000-0024-0000	OAKES RICHARD A & MARY BETH	WEST	225,000	\$459.10
01-6N-29-2000-0025-0000	LIMA RICARDO & MARI DEL CARMEN	WEST	225,000	\$459.10
01-6N-29-2000-0026-0000	WOLFE DOUGLAS H & KATHERINE P	WEST	521,756	\$540.29
01-6N-29-2000-0027-0000	SWEATT AARON A & AMY A	WEST	225,000	\$459.10
01-6N-29-2000-0028-0000	COPITHORNE KENNETH P & CAROL L	WEST	507,557	\$536.40
01-6N-29-2000-0029-0000	IVESTER STANLEY D & SUZANNE E	WEST	225,000	\$459.10
01-6N-29-2000-0030-0000	BERNIER JAMES T & JANE M	WEST	560,595	\$550.91
01-6N-29-2000-0031-0000	LEBLANC HUGH & SHIRLEY	WEST	484,635	\$530.13
01-6N-29-2000-0032-0000	PHELAN WILLIAM T TRUSTEE	WEST	500,117	\$534.37
01-6N-29-AICO-0002-0000	SUDDATH LOVICK P & NINA B	WEST	739,620	\$599.89

<u>PARCEL NUMBER</u>	<u>OWNER NAME</u>	<u>SUBAREA</u>	<u>JUST VALUE</u>	<u>PROPOSED ASSMT</u>
01-6N-29-AICO-0002-0010	HARRIS AUDLEY C SR	WEST	852,055	\$630.66
01-6N-29-AICO-0002-0030	HARRIS G STEVEN & LAURA C	WEST	660,000	\$578.11
01-6N-29-AICO-0002-0040	RAJFER SOL I & LYNDA S	WEST	1,219,948	\$731.31
01-6N-29-AICO-0006-0030	LEPORIN PETER P & ANNAMAE J	WEST	31,500	\$406.15
01-6N-29-AICO-0017-0000	MANN DONALD L & SANDRA L	WEST	751,923	\$603.26
01-6N-29-V040-3001-0000	GRAHAM ANNE R &	WEST	176,358	\$445.79
01-6N-29-V040-3002-0000	DEVLIN KATHLEEN O	WEST	185,000	\$448.15
01-6N-29-V040-3003-0000	CANADAY ARTHUR C & MARJORIE S	WEST	135,000	\$434.47
01-6N-29-V040-3004-0000	SPASUK MARGARET M	WEST	226,358	\$459.47
01-6N-29-V040-3005-0000	COOK JOHN W & GEORGIANNA	WEST	206,050	\$453.91
01-6N-29-V040-3006-0000	MOSCOSO BETTY JANE & PEDRO F	WEST	168,750	\$443.71
01-6N-29-V040-3007-0000	SEARLE QUENTIN R & EILEEN G	WEST	168,750	\$443.71
01-6N-29-V040-3008-0000	CHAMBERS THOMAS C III & CAROL	WEST	168,750	\$443.71
01-6N-29-V040-3009-0000	GRIFFIN MARY J	WEST	229,825	\$460.42
01-6N-29-V040-3010-0000	SWEENEY THOMAS L TRUSTEE	WEST	279,825	\$474.10
01-6N-29-V040-3011-0000	CLUB VILLA HOLDINGS (3011) LLC	WEST	218,750	\$457.39
01-6N-29-V040-3012-0000	GANTT GOLDA K TRUSTEE	WEST	268,750	\$471.07
01-6N-29-V040-3013-0000	QUEALY BETTY S	WEST	183,706	\$447.80
01-6N-29-V040-3014-0000	MOORE WALTER K & PATRICIA Q	WEST	229,825	\$460.42
01-6N-29-V040-3015-0000	SEAVEY MARY ANN	WEST	229,825	\$460.42
01-6N-29-V040-3016-0000	FORTE SUSAN SEAVEY	WEST	168,750	\$443.71
01-6N-29-V040-3017-0000	SCHMIDT CHARLES D TRUSTEE	WEST	168,750	\$443.71
01-6N-29-V040-3018-0000	WATSON ANDREW O & DIANA D	WEST	304,825	\$480.94
01-6N-29-V040-3019-0000	TUCKER N H III & KATHRYN G	WEST	213,099	\$455.84
01-6N-29-V040-3020-0000	REESER MICHAEL S & MARGARET M	WEST	168,750	\$443.71
01-6N-29-V040-3021-0000	REECE MARTYN C & DALE S	WEST	168,750	\$443.71
01-6N-29-V040-3022-0000	FLINT DAVID H	WEST	279,825	\$474.10
01-6N-29-V040-3023-0000	FOWLE GEORGE D JR	WEST	213,099	\$455.84
01-6N-29-V040-3024-0000	LEISY WILLIAM D & LYNN M	WEST	218,750	\$457.39
01-6N-29-V040-3025-0000	KEPPLE EUGENE C & JANICE K	WEST	168,750	\$443.71
01-6N-29-V040-3026-0000	JOHNSON DAVID C &	WEST	229,825	\$460.42
01-6N-29-V040-3027-0000	LUTZ HEINZ K & SARAH H	WEST	176,358	\$445.79
01-6N-29-V040-3028-0000	BROWN MARY DABBS	WEST	135,000	\$434.47
01-6N-29-V040-3029-0000	MCRAE JAMES & REBECCA	WEST	210,000	\$454.99
01-6N-29-V040-3030-0000	STAFFORD LAURA C	WEST	276,358	\$473.15
01-6N-29-V040-3031-0000	PARKS J LUKE JR & CAROLE C	WEST	176,358	\$445.79
01-6N-29-V040-3032-0000	HOLZ JAMES M & PEGGY M	WEST	185,000	\$448.15
01-6N-29-V040-3033-0000	LERNER MURIEL C	WEST	185,000	\$448.15
01-6N-29-V040-3034-0000	NOWLIN LARRY A JR	WEST	176,358	\$445.79
01-6N-29-V040-3035-0000	ARMSTRONG CONTAINERS INC	WEST	176,358	\$445.79
01-6N-29-V040-3036-0000	KELLY JAMES E & BARBARA ANNE	WEST	135,000	\$434.47
01-6N-29-V040-3037-0000	BLITCH BROOKS E III & MARGARET	WEST	135,000	\$434.47
01-6N-29-V040-3038-0000	SCERBO JENNIFER L	WEST	135,000	\$434.47
01-6N-29-V040-3039-0000	MOUNTS ROBERT J & DOROTHEA M	WEST	176,358	\$445.79
01-6N-29-V040-3040-0000	SCHUETTE ELAINE	WEST	213,099	\$455.84
01-6N-29-V040-3041-0000	HANLEY MARK A & LOLA D	WEST	218,750	\$457.39
01-6N-29-V040-3042-0000	ROCKE CHRISTOPHER J & KAREN M	WEST	263,099	\$469.52
01-6N-29-V040-3043-0000	PRESTON ALBERT & JANE	WEST	229,825	\$460.42
01-6N-29-V040-3044-0000	SALTER RUTH H	WEST	183,706	\$447.80
01-6N-29-V040-3045-0000	FARROW RODNEY & BETTY TRUSTEES	WEST	183,706	\$447.80
01-6N-29-V040-3046-0000	HOLLINGSWORTH THOMAS F & RITA	WEST	229,825	\$460.42
01-6N-29-V040-3047-0000	COLEMAN LEIGHTON H JR TRUSTEE	WEST	229,825	\$460.42
01-6N-29-V040-3048-0000	JONES WILLIAM A JR & PATRICIA	WEST	168,750	\$443.71
01-6N-29-V040-3049-0000	HENDRICKSON STEPHEN K	WEST	229,825	\$460.42
01-6N-29-V040-3050-0000	FLYNN PAULA M	WEST	213,099	\$455.84
01-6N-29-V040-3051-0000	FOBES DAVID L & URSULA N	WEST	218,750	\$457.39

<u>PARCEL NUMBER</u>	<u>OWNER NAME</u>	<u>SUBAREA</u>	<u>JUST VALUE</u>	<u>PROPOSED ASSMT</u>
01-6N-29-V040-3052-0000	DEVLIN KATHLEEN O	WEST	243,750	\$464.23
01-6N-29-V040-3053-0000	TWA LIMITED PARTNERSHIP	WEST	191,055	\$449.81
01-6N-29-V040-3054-0000	HARRIS PAUL D & SARAH F	WEST	263,099	\$469.52
01-6N-29-V040-3055-0000	STURGIS WILLIAM T & LYNN S	WEST	198,500	\$451.85
01-6N-29-V040-3056-0000	WINANS PETER T & FRANCES J	WEST	213,099	\$455.84
01-6N-29-V040-3057-0000	SCHROEDER FREDERICK J & SUSAN	WEST	213,099	\$455.84
01-6N-29-V040-3058-0000	MELTON MICHAEL T & LYNN P	WEST	198,500	\$451.85
01-6N-29-V040-3059-0000	PARADISE RAYMOND J & CATHERINE	WEST	168,750	\$443.71
01-6N-29-V040-3060-0000	DOWLING BEATRICE S TRUSTEE	WEST	213,099	\$455.84
01-6N-29-V040-3061-0000	WHEELER WARREN O &	WEST	229,825	\$460.42
01-6N-29-V040-3062-0000	BAER GAY W	WEST	233,706	\$461.48
01-6N-29-V040-3063-0000	VALICK ROBERT J & BETTE A	WEST	183,706	\$447.80
01-6N-29-V040-3064-0000	MERRITT INEZ B TRUSTEE	WEST	229,825	\$460.42
01-6N-29-V070-3401-0000	SMBETON THOMAS R & SUSAN D	WEST	329,175	\$487.60
01-6N-29-V070-3402-0000	MINTER MERTON M JR	WEST	324,900	\$486.43
01-6N-29-V070-3403-0000	JONES LLOYD A &	WEST	307,800	\$481.75
01-6N-29-V070-3404-0000	BENTON LOUIS & PATRICIA TRSTES	WEST	324,900	\$486.43
01-6N-29-V070-3405-0000	WAGNER BARBARA J	WEST	307,800	\$481.75
01-6N-29-V070-3406-0000	KING IRVING H & ANN E	WEST	320,625	\$485.26
01-6N-29-V070-3407-0000	HUSS WILLIAM R	WEST	320,625	\$485.26
01-6N-29-V070-3408-0000	LEWIS JOHN H & CATHERINE M	WEST	322,800	\$485.85
01-6N-29-V070-3409-0000	STANTON PEGGY M	WEST	320,625	\$485.26
01-6N-29-V070-3410-0000	HOLLER JOHN H & CYNTHIA W	WEST	338,125	\$490.05
01-6N-29-V070-3411-0000	OLSEN HAROLD & JANET	WEST	352,800	\$494.06
01-6N-29-V070-3412-0000	HENSON MARIUM A STAPLETON	WEST	246,300	\$464.92
01-6N-29-V070-3413-0000	CARR H AUSTIN &	WEST	324,900	\$486.43
01-6N-29-V070-3414-0000	DOWLING SUSAN WHITE	WEST	309,675	\$482.26
01-6N-29-V070-3415-0000	VULCANO MARY ANNE	WEST	303,675	\$480.62
01-6N-29-V070-3416-0000	GELMAN EDWARD S	WEST	321,425	\$485.48
01-6N-29-V070-3417-0000	FIDDLER'S BEND LLC	WEST	335,625	\$489.36
01-6N-29-V070-3418-0000	SHEA JAMES L & BARBARA B	WEST	320,625	\$485.26
01-6N-29-V070-3419-0000	CULVERHOUSE GAY TRUSTEE	WEST	312,800	\$483.12
01-6N-29-V070-3420-0000	HUNTER JAMES C & ETHELMARIE	WEST	256,175	\$467.63
01-6N-29-V070-3421-0000	HEAD WARNER F &	WEST	243,675	\$464.21
01-6N-29-V070-3422-0000	MAZ ENTERPRISES INC	WEST	324,900	\$486.43
01-6N-29-V070-3423-0000	HARVEY SHAWN &	WEST	329,175	\$487.60
01-6N-29-V070-3424-0000	COLLINS BLANCHE M	WEST	329,175	\$487.60
01-6N-29-V070-3425-0000	NORMAN HARRY III	WEST	324,900	\$486.43
01-6N-29-V070-3426-0000	MARSHALL ARTHUR C III	WEST	243,675	\$464.21
01-6N-29-V070-3427-0000	FORRISTAL THOMAS & JUDITH TRST	WEST	307,800	\$481.75
01-6N-29-V070-3428-0000	CAIN LAVERNE W & MARTHA W	WEST	363,125	\$496.89
01-6N-29-V070-3429-0000	ATWATER TONY &	WEST	352,350	\$493.94
01-6N-29-V070-3430-0000	LEHMAN PHILIP R & DEBORAH S	WEST	341,175	\$490.88
01-6N-29-V070-3431-0000	MCCARTHY JUDITH C TRUSTEE &	WEST	245,925	\$464.82
01-6N-29-V070-3432-0000	GORDON J TERRY & JANE L &	WEST	256,175	\$467.63
01-6N-29-V070-3433-0000	TACY NANCY A & PAMELA &	WEST	324,900	\$486.43
01-6N-29-V070-3434-0000	WINSHIP ELIZABETH STEVENS	WEST	344,925	\$491.91
01-6N-29-V070-3435-0000	JOYCE MICHAEL J & CAROL G	WEST	323,250	\$485.98
01-6N-29-V070-3436-0000	BROWN THOMAS KINSLEY &	WEST	322,800	\$485.85
01-6N-29-V070-3437-0000	NELSON WILLIAM H III TRUSTEE	WEST	257,675	\$468.04
01-6N-29-V070-3438-0000	LATIMER HUGH A	WEST	337,400	\$489.85
01-6N-29-V070-3439-0000	STODDART BRECKINRIDGE TRUSTEE	WEST	332,550	\$488.52
01-6N-29-V090-3201-0000	MCCAFFERTY DENISE W	WEST	212,015	\$455.54
01-6N-29-V090-3202-0000	ACOSTA-RUA MARIA V TRUSTEE	WEST	236,015	\$462.11
01-6N-29-V090-3203-0000	CARPENTER EDWARD N & MARGARET	WEST	188,615	\$449.14
01-6N-29-V090-3204-0000	STEARNS FREDERIC W & LINDA C	WEST	208,615	\$454.61



<u>PARCEL NUMBER</u>	<u>OWNER NAME</u>	<u>SUBAREA</u>	<u>JUST VALUE</u>	<u>PROPOSED ASSMT</u>
01-6N-29-V090-3205-0000	BERTKE WILLIAM D	WEST	236,015	\$462.11
01-6N-29-V090-3206-0000	WOOD ROBERT P & KAREN A	WEST	224,015	\$458.83
01-6N-29-V090-3207-0000	MILLER CRAIG G TRUSTEE	WEST	276,015	\$473.05
01-6N-29-V090-3208-0000	GEMMILL JANET P &	WEST	236,015	\$462.11
01-6N-29-V090-3209-0000	SEA MARSH PROPERTIES LLC	WEST	224,015	\$458.83
01-6N-29-V090-3210-0000	FLYNN JAMES T &	WEST	224,015	\$458.83
01-6N-29-V090-3211-0000	REECE MARTYN C & DALE S	WEST	264,015	\$469.77
01-6N-29-V090-3212-0000	WALGER L M III & TERRY D	WEST	224,015	\$458.83
01-6N-29-V090-3213-0000	JONES J LARRY	WEST	236,015	\$462.11
01-6N-29-V090-3214-0000	BARAKAT MAURICE & LILIANE ANNE	WEST	236,015	\$462.11
01-6N-29-V090-3215-0000	DILLARD H L & MICKEY B	WEST	188,615	\$449.14
01-6N-29-V090-3216-0000	BYRD DABNEY	WEST	212,015	\$455.54
01-6N-29-V090-3217-0000	GILMORE TRACY A &	WEST	236,015	\$462.11
01-6N-29-V100-3301-0000	PITOCHELLI BARBARA M	WEST	239,767	\$463.14
01-6N-29-V100-3302-0000	WELLS JOHN A JR	WEST	239,767	\$463.14
01-6N-29-V100-3303-0000	FULTON DAVID C & STELLA O	WEST	239,767	\$463.14
01-6N-29-V100-3304-0000	CASON BONNIE L	WEST	239,767	\$463.14
01-6N-29-V100-3305-0000	BREMSON BETTY J TRUSTEE	WEST	239,767	\$463.14
01-6N-29-V100-3306-0000	WATERSTRADT WILLIAM H &	WEST	263,767	\$469.70
01-6N-29-V100-3307-0000	POTTS HAZEL J &	WEST	251,767	\$466.42
01-6N-29-V100-3308-0000	BARBERA FRANK T & VRIGINIA D	WEST	263,767	\$469.70
01-6N-29-V100-3309-0000	KELLY DORIS V	WEST	214,764	\$456.30
01-6N-29-V100-3310-0000	EDMONDS CHARLES N & ELINOR H	WEST	216,367	\$456.73
01-6N-29-V100-3311-0000	WHITMAN STEVEN H & CHRISTINE B	WEST	251,767	\$466.42
01-6N-29-V100-3312-0000	BILEK FAMILY TRUST	WEST	239,767	\$463.14
01-6N-29-V100-3313-0000	FORMAN CAROLYN H (99%) &	WEST	239,767	\$463.14
01-6N-29-V100-3314-0000	STEVENS THOMAS E &	WEST	239,767	\$463.14
01-6N-29-V100-3315-0000	3315 LLC	WEST	253,367	\$466.86
01-6N-29-V100-3316-0000	ADAMS JAMES E	WEST	227,117	\$459.68
01-6N-29-V100-3317-0000	LICHT SHIRLEY CO-TRUSTEE(25%)&	WEST	230,517	\$460.61
01-6N-29-V100-3318-0000	MCCLOSKEY NICHOLAS E	WEST	216,364	\$456.73
01-6N-29-V100-3319-0000	DILLARD LARRY & LINDA	WEST	212,015	\$455.54
01-6N-29-V100-3320-0000	NIELSEN STEVEN W & MICHELE R	WEST	232,015	\$461.02
01-6N-29-V100-3321-0000	FEDERAL HOME LOAN MORTGAGE	WEST	228,615	\$460.08
01-6N-29-V100-3322-0000	HUFF GAYLE G & JENIENE J	WEST	236,015	\$462.11
01-6N-29-V100-3323-0000	LEVERING ERNEST D & ANNE F	WEST	294,517	\$478.12
01-6N-29-V100-3324-0000	HEADRICK PATRICIA HALL	WEST	254,517	\$467.17
01-6N-29-V100-3325-0000	BERMAN GEORGE A	WEST	230,517	\$460.61
01-6N-29-V100-3326-0000	KOHLMAN CONRAD D & ANNE L	WEST	271,767	\$471.89
01-6N-29-V100-3327-0000	BARG MARIE L	WEST	239,767	\$463.14
01-6N-29-V100-3328-0000	HEATH WAYNE T & JENNIFER L	WEST	251,767	\$466.42
01-6N-29-V100-3329-0000	WEIHENMAYER EDWIN A &	WEST	239,767	\$463.14
01-6N-29-V310-3100-0000	HUNTER DON J & FLORENCE I	WEST	326,374	\$486.83
01-6N-29-V310-3101-0000	BIRCHFIELD WILLIAM O & DANA L	WEST	259,401	\$468.51
01-6N-29-V310-3102-0000	SATURDAY DANNY T	WEST	252,563	\$466.64
01-6N-29-V310-3103-0000	HECKMAN CARL & CYNTHIA	WEST	266,198	\$470.37
01-6N-29-V310-3104-0000	MADDOX MATTHEW T	WEST	264,774	\$469.98
01-6N-29-V310-3105-0000	MADDEN GLATHA D	WEST	536,844	\$544.42
01-6N-29-V310-3106-0000	RICE RENE S	WEST	258,430	\$468.24
01-6N-29-V310-3107-0000	JOHNSON JULIE H	WEST	251,533	\$466.36
01-6N-29-V310-3108-0000	MAXWELL STEVE & JOBETH	WEST	228,319	\$460.00
01-6N-29-V310-3109-0000	PARDUE MARY B FARICY	WEST	260,424	\$468.79
01-6N-29-V310-3110-0000	GRIFFIN-EDDINGS D CLARK	WEST	517,136	\$539.02
01-6N-29-V310-3111-0000	LYON JEAN KILPATRICK	WEST	254,298	\$467.11
01-6N-29-V310-3112-0000	MILLER CLARA VERN	WEST	385,938	\$503.13
01-6N-29-V310-3113-0000	THIAVILLE CHARLES & CHRISTINE	WEST	308,065	\$481.82

<u>PARCEL NUMBER</u>	<u>OWNER NAME</u>	<u>SUBAREA</u>	<u>JUST VALUE</u>	<u>PROPOSED ASSMT</u>
01-6N-29-V310-3114-0000	JONSON DAVID N & AMY T &	WEST	279,671	\$474.05
01-6N-29-V310-3115-0000	TENNILLE BONNIE H	WEST	254,776	\$467.24
01-6N-29-V310-3116-0000	LOOS NORBERT	WEST	256,489	\$467.71
01-6N-29-V310-3117-0000	VALDES BRYAN A & PATRICIA C	WEST	551,544	\$548.44
01-6N-29-V310-3118-0000	STYERS JESSICA ANN	WEST	257,834	\$468.08
01-6N-29-V310-3119-0000	BRIDGEWATER ERLE S & CANDACE	WEST	560,064	\$550.77
01-6N-29-V310-3120-0000	DIETRICH DANIEL W & JEANNIE Q	WEST	257,877	\$468.09
03-6N-29-00LP-0001-0000	BENNINGHOFF CLYDE A & PAULA	WEST	1,303,421	\$754.15
03-6N-29-00LP-0002-0000	BOWMAN THOMAS G & MARCIA A	WEST	425,250	\$513.88
03-6N-29-00LP-0003-0000	LACHARITE ROGER R & MARY G	WEST	929,076	\$651.73
03-6N-29-00LP-0004-0000	CARDILE FRANK & BARBARA	WEST	818,844	\$621.57
03-6N-29-00LP-0005-0000	PATTON PHILLIP & BARBARA	WEST	800,399	\$616.52
03-6N-29-00LP-0006-0000	WOLFE LAURA E	WEST	835,454	\$626.11
03-6N-29-00LP-0007-0000	HILL VIRGINIA Z TRUSTEE	WEST	962,159	\$660.78
03-6N-29-00LP-0008-0000	CARTER C BRETT &	WEST	1,149,716	\$712.09
03-6N-29-00LP-0010-0000	OWENS ROBERT S & NANCY G	WEST	405,000	\$508.34
03-6N-29-00LP-0011-0000	OWENS ROBERT S & NANCY G	WEST	669,580	\$580.73
03-6N-29-00LP-0012-0000	BLAIR HOLDING LLC	WEST	957,225	\$659.43
03-6N-29-00LP-0013-0000	QUINBY ROBERT K & JANE C	WEST	686,211	\$585.28
03-6N-29-00LP-0014-0000	BELLE MAISON LLC	WEST	1,035,210	\$680.77
03-6N-29-00LP-0015-0000	PLUMLEE JOYCE J	WEST	717,177	\$593.75
03-6N-29-00LP-0016-0000	COMA ROBERT S & SYLVIA M	WEST	1,122,667	\$704.69
03-6N-29-00LP-0017-0000	CORREA JUAN J & MARINA A	WEST	405,000	\$508.34
03-6N-29-00LP-0018-0000	LEVERING CAROL M	WEST	1,392,065	\$778.40
03-6N-29-00LP-0020-0000	JONES ALAN S & MARY M	WEST	445,500	\$519.42
03-6N-29-00LP-0021-0000	BROHM GERARD P & ALISON A	WEST	445,500	\$519.42
03-6N-29-00LP-0022-0000	DUNCAN JOHN A JR & JOAN A	WEST	1,028,649	\$678.97
03-6N-29-00LP-0023-0000	AMOS WILLIAM L JR & BRENDA R	WEST	749,041	\$602.47
03-6N-29-00LP-0024-0000	MEYERS KATHERINE L	WEST	405,000	\$508.34
03-6N-29-00LP-0025-0000	MEYERS KATHERINE L	WEST	903,162	\$644.64
03-6N-29-00LP-0026-0000	SMITH STUART O & JANET P	WEST	798,377	\$615.97
03-6N-29-00LP-0027-0000	KOCHIS JOSEPH A & CHERYL A	WEST	798,672	\$616.05
03-6N-29-00LP-0028-0000	CONWAY HENRY N JR L/E	WEST	1,005,876	\$672.74
03-6N-29-00LP-0029-0000	DONALDSON THOMAS P TRUSTEE	WEST	998,307	\$670.67
03-6N-29-00LP-0030-0000	KING LORAINÉ	WEST	1,072,132	\$690.87
03-6N-29-00LP-0031-0000	LEE JOHN D JR & BETTY TRUSTEES	WEST	748,057	\$602.20
03-6N-29-00LP-0032-0000	SCHMONSEES ROBERT & JUDITH L	WEST	1,198,702	\$725.50
03-6N-29-00LP-0033-0000	BUSCH ROBERT G	WEST	982,882	\$666.45
03-6N-29-00LP-0034-0000	DUDIACK ROBERT L &	WEST	1,128,018	\$706.16
03-6N-29-00LP-0035-0000	FRYBURG HANS W & URSULA M	WEST	854,964	\$631.45
03-6N-29-00LP-0036-0000	WATSON J ALTON & PHYLLIS S	WEST	1,092,423	\$696.42
03-6N-29-00LP-0037-0000	TAYLOR JOHN C JR & JULIA W	WEST	788,996	\$613.40
03-6N-29-00LP-0038-0000	HOWARD GAYLE R & JOHN H	WEST	758,963	\$605.19
03-6N-29-00LP-0039-0000	MURPHY N B	WEST	423,000	\$513.27
03-6N-29-00LP-0040-0000	PRATT JOEL P & TERESA TRUSTEES	WEST	423,000	\$513.27
03-6N-29-00LP-0041-0000	BHATNAGAR RAMIL S	WEST	840,297	\$627.44
03-6N-29-00LP-0042-0000	BALDWIN MICHAEL H & JANICE C	WEST	423,000	\$513.27
03-6N-29-00LP-0043-0000	RINDERKNECHT RICHARD W & SUSAN	WEST	818,979	\$621.61
03-6N-29-00LP-0044-0000	MILLER JULIE C	WEST	1,163,230	\$715.79
03-6N-29-00LP-0045-0000	BUSCH ROBERT G	WEST	787,456	\$612.98
03-6N-29-00LP-0046-0000	MCCORMICK RICHARD G	WEST	875,028	\$636.94
03-6N-29-00LP-0047-0000	JONES BARBARA A TRUSTEE	WEST	795,101	\$615.07
03-6N-29-00LP-0048-0000	GARDNER BRUCE	WEST	1,234,560	\$735.31
03-6N-29-00LP-0049-0000	JARZYNA ANTHONY D & SUSAN R G	WEST	723,044	\$595.36
03-6N-29-00LP-0050-0000	TOMPKINS MICHAEL E & JUNE M	WEST	1,432,497	\$789.46
03-6N-29-00LP-0051-0000	MADDOX GUY JR & LATRELLE TRSTE	WEST	1,484,212	\$803.61

<u>PARCEL NUMBER</u>	<u>OWNER NAME</u>	<u>SUBAREA</u>	<u>JUST VALUE</u>	<u>PROPOSED ASSMT</u>
03-6N-29-00LP-0052-0000	HARLIN MARILYN C TRUSTEE	WEST	1,253,198	\$740.41
03-6N-29-00LP-0053-0000	JERVIS HERBERT H & MARY G	WEST	1,001,389	\$671.51
03-6N-29-00LP-0054-0000	NELSON DOUGLAS D TRUSTEE	WEST	760,302	\$605.55
03-6N-29-00LP-0055-0000	CLEAR GEOFFREY P & MARJORIE P	WEST	378,000	\$500.96
03-6N-29-00LP-0057-0000	TUZY LOUIS F &	WEST	736,732	\$599.10
03-6N-29-00LP-0058-0000	CHALDARES LOU & DIANE	WEST	337,500	\$489.88
03-6N-29-00LP-0059-0000	LANDERS LEO A TRUSTEE	WEST	841,758	\$627.84
03-6N-29-00LP-0060-0000	LYBARGER JOAN A TRUSTEE	WEST	683,800	\$584.62
03-6N-29-00LP-0061-0000	ALLF CECIL E & ANN A	WEST	1,031,892	\$679.86
03-6N-29-00LP-0062-0000	STENSON KRISTINA	WEST	991,443	\$668.79
03-6N-29-00LP-0063-0000	NESBITT HARRIET G & THOMAS JR	WEST	1,063,987	\$688.64
03-6N-29-00LP-0064-0000	CLINE SHIRLEY T TRUSTEE	WEST	724,999	\$595.89
03-6N-29-00LP-0065-0000	WARFIELD MICHAEL J	WEST	555,750	\$549.59
03-6N-29-00LP-0066-0000	LECKER JOHN F & LORI C	WEST	1,344,167	\$765.30
03-6N-29-00LP-0067-0000	CLOWER MICHAEL & SANDRA M	WEST	908,725	\$646.16
03-6N-29-00LP-0068-0000	NELSON RONALD & ELAINE	WEST	855,544	\$631.61
03-6N-29-00LP-0069-0000	LIGARE KATHLEEN M	WEST	884,093	\$639.42
03-6N-29-00LP-0070-0000	GOWER WILLIAM H & GAYLE B	WEST	1,717,509	\$867.44
03-6N-29-00LP-0072-0000	BRADDOCK STEPHEN R & SUE ANN	WEST	1,520,381	\$813.51
03-6N-29-00LP-0073-0000	MADDOX GUY JR & LATRELLE	WEST	1,056,454	\$686.58
03-6N-29-00LP-0074-0000	HENDRICKSON STEPHEN & VIRGINIA	WEST	555,750	\$549.59
03-6N-29-00LP-0075-0000	PHILLIPS NATHANIEL P JR &	WEST	1,506,303	\$809.66
03-6N-29-00LP-0076-0000	ULLRICH PETER F	WEST	1,692,612	\$860.63
03-6N-29-00LP-0077-0000	LEATHERY DONALD L TRUSTEE	WEST	1,241,138	\$737.11
03-6N-29-00LP-0078-0000	OTIS KENNETH C II & ANNE L	WEST	976,500	\$664.70
03-6N-29-00LP-0079-0000	RICHARD ALBERT L & JACQUELYN F	WEST	685,483	\$585.08
03-6N-29-00LP-0080-0000	VIJUK JOSEPH M TRUSTEE	WEST	998,792	\$670.80
03-6N-29-00LP-0081-0000	TURNER RONALD L & CATHERINE M	WEST	567,000	\$552.67
03-6N-29-00LP-0082-0000	NICKERSON KAREN M	WEST	1,188,878	\$722.81
03-6N-29-00LP-0083-0000	SOLBERG FREDERICK & ELIZABETH	WEST	630,000	\$569.90
03-6N-29-00LP-0084-0000	SMITH JOYCE MARTIN TRUSTEE	WEST	1,280,979	\$748.01
03-6N-29-00LP-0085-0000	HURST PAMELA C	WEST	1,029,816	\$679.29
03-6N-29-00LP-0086-0000	WELLS JOYCE M	WEST	1,184,434	\$721.59
03-6N-29-00LP-0087-0000	HENDERSON THOMAS S & SALLY S	WEST	1,325,491	\$760.19
03-6N-29-00LP-0088-0000	PHILIPP CHERYL E	WEST	652,500	\$576.06
03-6N-29-00LP-0089-0000	DREW GRACIA TRUSTEE	WEST	1,229,274	\$733.86
03-6N-29-00LP-0090-0000	GIEG L FREDERICK JR & P TRSTES	WEST	1,357,207	\$768.86
03-6N-29-00LP-0090-0010	PHILIPP CHERYL EDMONDS	WEST	180,000	\$446.78
03-6N-29-00LP-0091-0000	PHILIPP MICHAEL G & CHERYL E	WEST	1,955,204	\$932.47
03-6N-29-00LP-0092-0000	NOONAN JOHN R & PATRICIA L	WEST	1,849,774	\$903.63
03-6N-29-00OP-0001-0000	WILLIAMS PATRICIA C	WEST	532,187	\$543.14
03-6N-29-00OP-0002-0000	MALOOF DANIEL J & KATHRYN D	WEST	526,755	\$541.65
03-6N-29-00OP-0003-0000	PALLEN MICHAEL TRUSTEE	WEST	526,458	\$541.57
03-6N-29-00OP-0004-0000	MAGUIRE ROBERT T & FRANCES M	WEST	581,903	\$556.74
03-6N-29-00OP-0005-0000	DUNLEAVY DANIEL S & VICKIE S	WEST	639,410	\$572.48
03-6N-29-00OP-0006-0000	CHRISTENSEN BARBARA E TRUSTEE	WEST	657,387	\$577.40
03-6N-29-00OP-0007-0000	BEVERLY MANLEY LLC	WEST	638,378	\$572.19
03-6N-29-00OP-0008-0000	HERTWECK MAX W & LAQUITA P	WEST	568,339	\$553.03
03-6N-29-00OP-0009-0000	COLEY DION M	WEST	550,217	\$548.07
03-6N-29-00OP-0010-0000	OYER JOHN P & WILLA	WEST	591,817	\$559.46
03-6N-29-00OP-0011-0000	BATES PETER & FRANCES H	WEST	548,411	\$547.58
03-6N-29-00OP-0012-0000	BUNDY ANNE E	WEST	620,449	\$567.29
03-6N-29-00OP-0013-0000	CALLAHAN JAMES P & LOIS C	WEST	684,705	\$584.87
03-6N-29-00OP-0015-0000	BOULAY PAUL P &	WEST	687,624	\$585.67
03-6N-29-00OP-0017-0000	FRAZIER SCOTT A & JANE C	WEST	590,943	\$559.22
03-6N-29-00OP-0018-0000	BRADDOCK WILLIAM K & SHEILA A	WEST	672,734	\$581.59

<u>PARCEL NUMBER</u>	<u>OWNER NAME</u>	<u>SUBAREA</u>	<u>JUST VALUE</u>	<u>PROPOSED ASSMT</u>
03-6N-29-00OP-0020-0000	LESHER BRADLEY C & MARY D	WEST	746,389	\$601.75
03-6N-29-00OP-0021-0000	KEATING ANN	WEST	535,612	\$544.08
03-6N-29-00OP-0022-0000	ROE PHILLIP W & MELISSA A	WEST	559,021	\$550.48
03-6N-29-00OP-0023-0000	AUSTEN WILLIAM F & NANCY E	WEST	542,643	\$546.00
03-6N-29-00OP-0024-0000	SILVA BRIAN M &	WEST	503,137	\$535.19
03-6N-29-00OP-0025-0000	GONSALVES HENRY E	WEST	267,300	\$470.67
03-6N-29-00OP-0026-0000	TUNNO ROBERT & PATRICIA	WEST	519,391	\$539.64
03-6N-29-00OP-0027-0000	BARG JEFFREY A & DIANE D	WEST	491,588	\$532.03
03-6N-29-00OP-0028-0000	QUILL KEVIN P	WEST	517,306	\$539.07
03-6N-29-00OP-0029-0000	HALL GENEVIEVE M TRUSTEE	WEST	669,718	\$580.77
03-6N-29-00OP-0031-0000	LEVERING ERNEST D & ANNE F	WEST	491,971	\$532.14
03-6N-29-00OP-0032-0000	ALLEN SAMUEL D JR & MARY S	WEST	560,781	\$550.96
03-6N-29-00OP-0033-0000	MURPHY JOSEPH & MARLENE J	WEST	560,082	\$550.77
03-6N-29-00SP-0001-0000	ANDREASON ALLAN K & MARJORIE H	WEST	912,553	\$647.21
03-6N-29-00SP-0002-0000	MACDONELL DENNIS A & DIANE D	WEST	973,423	\$663.86
03-6N-29-00SP-0003-0000	SOUNDPOINT ASSET MGMT INC	WEST	432,000	\$515.73
03-6N-29-00SP-0004-0000	TYNDALL CAROLYN M TRUSTEE	WEST	1,979,810	\$939.21
03-6N-29-00SP-0006-0010	MEYER GEOFFREY E	WEST	914,902	\$647.85
03-6N-29-00SP-0008-0000	SAKAI REBECCA A S & JAMES T &	WEST	797,403	\$615.70
03-6N-29-00SP-0009-0000	REILLY GEORGE & SALLY	WEST	774,460	\$609.43
03-6N-29-00SP-0010-0000	KARLOVEC SANDRA G & LUCIEN B	WEST	926,157	\$650.93
03-6N-29-00SP-0011-0000	TOUCHETTE ROSANN M TRUSTEE	WEST	930,185	\$652.03
03-6N-29-00SP-0012-0000	ROWAN SHARON M TRUSTEE	WEST	769,703	\$608.12
03-6N-29-00SP-0013-0000	CURY & SALTMARSH DEVELOPMENT &	WEST	450,000	\$520.66
03-6N-29-00SP-0014-0000	CURY & SALTMARSH DEVELOPMENT &	WEST	450,000	\$520.66
03-6N-29-00SP-0015-0000	OSTA SALIM M M D	WEST	450,000	\$520.66
03-6N-29-00SP-0016-0000	OSTA SALIM M M D	WEST	450,000	\$520.66
03-6N-29-00SP-0017-0000	KRUSE STEPHEN L & JACQUELYN A	WEST	1,253,028	\$740.36
03-6N-29-00SP-0018-0000	SUNTRUST BANK	WEST	1,190,397	\$723.23
03-6N-29-00SP-0019-0000	HOPKINS JOHN D &	WEST	1,862,852	\$907.21
03-6N-29-00SP-0021-0000	FRIDRICH HEINZ K TRUSTEE	WEST	2,099,956	\$972.08
03-6N-29-00SP-0025-0000	LEYDEN JAMES J & CLAUDETTE S	WEST	1,914,973	\$921.47
03-6N-29-00SP-0027-0000	GRIFFIN LEE T & GISELA M	WEST	504,900	\$535.68
03-6N-29-00SP-0028-0000	MCKEEL J THOMAS & DONNA M	WEST	1,078,389	\$692.58
03-6N-29-00SP-0029-0000	RIDDELL SHIRLEY GAIL & WILLIAM	WEST	1,658,669	\$851.34
03-6N-29-00SP-0031-0000	BRANDON PHYLLIS P RES TRUST	WEST	2,123,919	\$978.63
03-6N-29-00SP-0034-0000	FLYNN JAMES F & JANET A	WEST	2,399,620	\$1,054.06
03-6N-29-00SP-0036-0000	WALKER JOANNE W	WEST	1,111,585	\$701.66
03-6N-29-00TP-0001-0000	MRW VENTURE HOLDINGS LP	WEST	541,872	\$545.79
03-6N-29-00TP-0002-0000	MRW VENTURE HOLDINGS LP	WEST	450,000	\$520.66
03-6N-29-00TP-0003-0000	LEARMER MARYBETH TRUSTEE	WEST	1,175,089	\$719.04
03-6N-29-00TP-0004-0000	WHITE MARILYN B	WEST	1,228,180	\$733.56
03-6N-29-00TP-0005-0000	BAMBROUGH DARLENE S	WEST	651,833	\$575.88
03-6N-29-00TP-0006-0000	TURNER CATHERINE	WEST	607,500	\$563.75
03-6N-29-00TP-0008-0000	JACOBS PATRICIA G & ARTHUR I	WEST	1,165,605	\$716.44
03-6N-29-00TP-0009-0000	KARLOVEC RALPH C & PATRICIA A	WEST	1,290,604	\$750.64
03-6N-29-00TP-0010-0000	TENNISON ROBERT J	WEST	1,292,596	\$751.19
03-6N-29-00TP-0011-0000	VILLANI VINCENT & GAIL	WEST	1,018,840	\$676.29
03-6N-29-00TP-0012-0000	HAMLING JAMES L	WEST	1,030,032	\$679.35
03-6N-29-00TP-0013-0000	GLEASON MICHAEL W & CAROLYN A	WEST	1,132,163	\$707.29
03-6N-29-00TP-0014-0000	KITCHENS APRIL M	WEST	1,299,766	\$753.15
03-6N-29-00TP-0015-0000	RUMPH H PIERCE & MARY CAROLYN	WEST	1,102,012	\$699.04
03-6N-29-0SP2-0001-0000	KEIGWIN HENRY J & BEVERLY	WEST	1,798,654	\$889.64
03-6N-29-0SP2-0002-0000	OLIN MARK R & JANET E	WEST	919,187	\$649.02
03-6N-29-0SP2-0003-0000	BICKERSTAFF BURT JR & PHYLLIS	WEST	900,000	\$643.77
03-6N-29-0SP2-0004-0000	SELTON ROBERT W III & CARRIE A	WEST	1,529,043	\$815.88

<u>PARCEL NUMBER</u>	<u>OWNER NAME</u>	<u>SUBAREA</u>	<u>JUST VALUE</u>	<u>PROPOSED ASSMT</u>
03-6N-29-0SP2-0005-0000	TENNISON ROBERT J & PATRICIA W	WEST	1,892,618	\$915.35
03-6N-29-0SP2-0006-0000	KENNARD STEPHEN P	WEST	1,752,886	\$877.12
03-6N-29-0SP2-0007-0000	FERGUSON JAMES & BARBARA B	WEST	1,529,600	\$816.03
03-6N-29-0SP2-0008-0000	GANT DONALD R & JANE P	WEST	900,000	\$643.77
03-6N-29-0SP2-0009-0000	GRAHAM JAMES E & BARBARA D	WEST	1,278,128	\$747.23
03-6N-29-0SPC-0001-0000	DOUGLAS CURT L	WEST	270,000	\$471.41
03-6N-29-0SPC-0002-0000	DOUGLAS CURT L	WEST	765,000	\$606.84
03-6N-29-0SPC-0003-0000	PREIK REINHOLD A & JENNIFER R	WEST	1,922,112	\$923.42
03-6N-29-0SPC-0004-0000	MULLINS MARK & JUDITH A	WEST	765,000	\$606.84
03-6N-29-0SPC-0005-0000	CARTER RANDOLPH JR & CHARLOTTE	WEST	1,010,385	\$673.97
01-6N-29-AICO-0001-0000	AMELIA PLANTATION COMPANY	COMMERCIAL	934,691	\$3,666.07
01-6N-29-AICO-0001-0040	AMELIA PLANTATION COMPANY	COMMERCIAL	4,048,140	\$15,877.71
01-6N-29-AICO-0001-0070	AMELIA PLANTATION COMPANY	COMMERCIAL	4,613,938	\$18,096.90
01-6N-29-AICO-0003-0000	AMELIA ISLAND COMPANY	COMMERCIAL	2,832	\$11.11
01-6N-29-AICO-0003-0010	AMELIA PLANTATION COMPANY	COMMERCIAL	737,772	\$2,893.71
01-6N-29-AICO-0003-0020	R & D COOPER LTD	COMMERCIAL	250,802	\$983.70
01-6N-29-AICO-0003-0030	R & D COOPER LTD	COMMERCIAL	224,756	\$881.54
01-6N-29-AICO-0003-0040	R & D COOPER LTD	COMMERCIAL	301,066	\$1,180.85
01-6N-29-AICO-0003-0050	R & D COOPER LTD	COMMERCIAL	340,044	\$1,333.73
01-6N-29-AICO-0003-0060	AMELIA PLANTATION CO	COMMERCIAL	385,324	\$1,511.33
01-6N-29-AICO-0003-0070	MALCOLM SANDRA LEE &	COMMERCIAL	361,405	\$1,417.51
01-6N-29-AICO-0003-0080	AMELIA PLANTATION COMPANY	COMMERCIAL	189,912	\$744.88
01-6N-29-AICO-0003-0090	AMELIA PLANTATION COMPANY	COMMERCIAL	278,694	\$1,093.10
01-6N-29-AICO-0003-0100	R & D COOPER LTD	COMMERCIAL	630,184	\$2,471.72
01-6N-29-AICO-0003-0110	SIMMONS LOU	COMMERCIAL	198,944	\$780.30
01-6N-29-AICO-0003-0120	SIMMONS LOU	COMMERCIAL	213,093	\$835.80
01-6N-29-AICO-0003-0140	VILLAGE CENTERS OWNERS ASSOC	COMMERCIAL	43,500	\$170.62
01-6N-29-AICO-0003-0150	AMELIA CAPITAL II LLC	COMMERCIAL	253,467	\$994.15
01-6N-29-AICO-0004-0000	AMELIA ISLAND COMPANY	COMMERCIAL	1,648,210	\$6,464.65
01-6N-29-AICO-0005-0000	AMELIA PLANTATION COMPANY	COMMERCIAL	4,119,959	\$16,159.40
01-6N-29-AICO-0005-0010	AMELIA PLANTATION COMPANY	COMMERCIAL	254,800	\$999.38
01-6N-29-AICO-0006-0000	AMELIA PLANTATION COMPANY	COMMERCIAL	851,984	\$3,341.67
01-6N-29-AICO-0006-0010	AMELIA PLANTATION COMPANY	COMMERCIAL	266,491	\$1,045.24
01-6N-29-AICO-0006-0020	AMELIA PLANTATION COMPANY	COMMERCIAL	2,638,355	\$10,348.22
01-6N-29-AICO-0007-0000	AMELIA PLANTATION COMPANY	COMMERCIAL	23,259,940	\$91,230.69
01-6N-29-AICO-0007-0010	AMELIA PLANTATION COMPANY	COMMERCIAL	586,800	\$2,301.56
01-6N-29-AICO-0007-0020	AMELIA PLANTATION COMPANY	COMMERCIAL	543,600	\$2,132.12
01-6N-29-AICO-0008-0000	COOPER RICHARD A TRUSTEE	COMMERCIAL	601,069	\$2,357.53
01-6N-29-AICO-0008-0010	SOUTHERN BELL TEL & TEL CO	COMMERCIAL	2,400	\$9.41
01-6N-29-AICO-0010-0000	AMELIA PLANTATION COMPANY	COMMERCIAL	1,296	\$5.08
01-6N-29-V150-0000-0000	AMELIA PLANTATION COMPANY	COMMERCIAL	6,129,554	\$24,041.48
01-6N-29-V17A-000B-0000	AMELIA PLANTATION COMPANY	COMMERCIAL	64,125	\$251.51
01-6N-29-V17B-000A-0000	AMELIA PLANTATION COMPANY	COMMERCIAL	60,000	\$235.33
01-6N-29-V28B-0003-0000	AMELIA ISLAND COMPANY	COMMERCIAL	116,610	\$457.37
01-6N-29-V300-0000-0000	AMELIA PLANTATION COMPANY	COMMERCIAL	142,500	\$558.92
02-6N-29-DCCO-0001-0000	AMELIA ISLAND HOLDING COMPANY	COMMERCIAL	699,484	\$2,743.53
02-6N-29-DCCO-0001-0010	AMELIA ISLAND COMPANY	COMMERCIAL	414	\$1.62
02-6N-29-DCCO-0001-0050	AMELIA ISLAND COMPANY	COMMERCIAL	2,250	\$8.83
02-6N-29-DCCO-0001-0080	AMELIA ISLAND COMPANY	COMMERCIAL	900	\$3.53
02-6N-29-DCCO-0001-0110	AMELIA ISLAND HOLDING COMPANY	COMMERCIAL	4,275	\$16.77
02-6N-29-DCCO-0001-0140	AMELIA ISLAND COMPANY	COMMERCIAL	9,540	\$37.42
02-6N-29-DCCO-0002-0000	AMELIA ISLAND COMPANY	COMMERCIAL	376,560	\$1,476.95
03-6N-29-LPAA-0001-0000	AMELIA ISLAND COMPANY	COMMERCIAL	15,534	\$60.93
03-6N-29-LPAA-0003-0000	AMELIA ISLAND COMPANY	COMMERCIAL	1,525,568	\$5,983.62
03-6N-29-LPAA-0004-0000	AMELIA ISLAND COMPANY	COMMERCIAL	1,370,131	\$5,373.96
03-6N-29-LPAA-0005-0000	AMELIA ISLAND COMPANY	COMMERCIAL	445,343	\$1,746.73

**APPENDIX D**

**FORM OF CERTIFICATE TO  
NON-AD VALOREM ASSESSMENT ROLL**


**CERTIFICATE  
TO  
NON-AD VALOREM ASSESSMENT ROLL**

I HEREBY CERTIFY that, I am the Chairman of the Board of County Commissioners of Nassau County, Florida, or an authorized agent of the County; as such I have satisfied myself that all property included or includable on the non-ad valorem assessment roll for the Beach Renourishment Local Improvements for the South Amelia Island Shore Stabilization Unit MSBU (the "Non-Ad Valorem Assessment Roll") is properly assessed so far as I have been able to ascertain; and that all required extensions on the above described roll to show the non-ad valorem assessments attributable to the property listed therein have been made pursuant to law.

I FURTHER CERTIFY that, in accordance with the Uniform Assessment Collection Act, this certificate and the herein described Non-Ad Valorem Assessment Roll will be delivered to the Nassau County Tax Collector by September 15, 2011.

IN WITNESS WHEREOF, I have subscribed this certificate and directed the same to be delivered to the Nassau County Tax Collector and made part of the above described Non-Ad Valorem Assessment Roll this 28th day of February, 2011.

**NASSAU COUNTY, FLORIDA**

By   
Chairman

**[to be delivered to Tax Collector prior to September 15]**